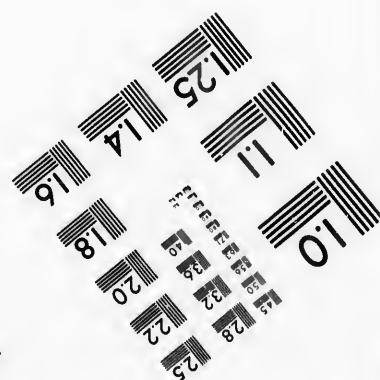




**IMAGE EVALUATION  
TEST TARGET (MT-3)**



**Photographic  
Sciences  
Corporation**

23 WEST MAIN STREET  
WEBSTER, N.Y. 14580  
(716) 872-4503

14 28  
15 32  
16 36  
18 20  
22 25

**CIHM/ICMH  
Microfiche  
Series.**

**CIHM/ICMH  
Collection de  
microfiches.**



**Canadian Institute for Historical Microreproductions / Institut canadien de microreproductions historiques**

10  
51

**© 1987**

Technical and Bibliographic Notes/Notes techniques et bibliographiques

The Institute has attempted to obtain the best original copy available for filming. Features of this copy which may be bibliographically unique, which may alter any of the images in the reproduction, or which may significantly change the usual method of filming, are checked below.

L'Institut a microfilmé le meilleur exemplaire qu'il lui a été possible de se procurer. Les détails de cet exemplaire qui sont peut-être uniques du point de vue bibliographique, qui peuvent modifier une image reproduite, ou qui peuvent exiger une modification dans la méthode normale de filmage sont indiqués ci-dessous.

- Coloured covers/  
Couverture de couleur
- Covers damaged/  
Couverture endommagée
- Covers restored and/or laminated/  
Couverture restaurée et/ou pelliculée
- Cover title missing/  
Le titre de couverture manque
- Coloured maps/  
Cartes géographiques en couleur
- Coloured ink (i.e. other than blue or black)/  
Encre de couleur (i.e. autre que bleue ou noire)
- Coloured plates and/or illustrations/  
Planches et/ou illustrations en couleur
- Bound with other material/  
Relié avec d'autres documents
- Tight binding may cause shadows or distortion along interior margin/  
La reliure serrée peut causer de l'ombre ou de la distorsion le long de la marge intérieure
- Blank leaves added during restoration may appear within the text. Whenever possible, these have been omitted from filming/  
Il se peut que certaines pages blanches ajoutées lors d'une restauration apparaissent dans le texte, mais, lorsque cela était possible, ces pages n'ont pas été filmées.
- Additional comments:/  
Commentaires supplémentaires:

- Coloured pages/  
Pages de couleur
- Pages damaged/  
Pages endommagées
- Pages restored and/or laminated/  
Pages restaurées et/ou pelliculées
- Pages discoloured, stained or foxed/  
Pages décolorées, tachetées ou piquées
- Pages detached/  
Pages détachées
- Showthrough/  
Transparence
- Quality of print varies/  
Qualité inégale de l'impression
- Includes supplementary material/  
Comprend du matériel supplémentaire
- Only edition available/  
Seule édition disponible
- Pages wholly or partially obscured by errata slips, tissues, etc., have been refilmed to ensure the best possible image/  
Les pages totalement ou partiellement obscurcies par un feuillet d'errata, une pelure, etc., ont été filmées à nouveau de façon à obtenir la meilleure image possible.

This item is filmed at the reduction ratio checked below/  
Ce document est filmé au taux de réduction indiqué ci-dessous.

10X	14X	18X	22X	26X	30X
<input type="checkbox"/>	<input type="checkbox"/>	<input type="checkbox"/>	<input type="checkbox"/>	<input type="checkbox"/>	<input type="checkbox"/>
12X	16X	20X	24X	28X	32X
<input type="checkbox"/>	<input type="checkbox"/>	<input type="checkbox"/>	<input type="checkbox"/>	<input type="checkbox"/>	<input checked="" type="checkbox"/>

The copy filmed here has been reproduced thanks to the generosity of:

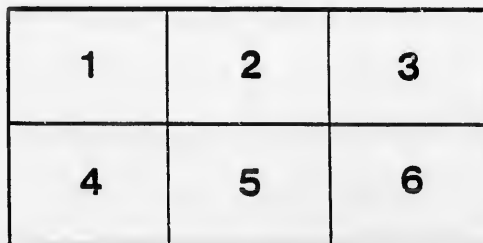
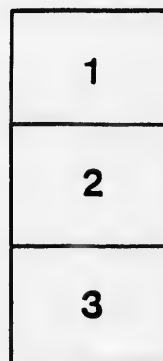

Archives of Ontario  
Toronto

The images appearing here are the best quality possible considering the condition and legibility of the original copy and in keeping with the filming contract specifications.

Original copies in printed paper covers are filmed beginning with the front cover and ending on the last page with a printed or illustrated impression, or the back cover when appropriate. All other original copies are filmed beginning on the first page with a printed or illustrated impression, and ending on the last page with a printed or illustrated impression.

The last recorded frame on each microfiche shall contain the symbol  $\rightarrow$  (meaning "CONTINUED"), or the symbol  $\nabla$  (meaning "END"), whichever applies.

Maps, plates, charts, etc., may be filmed at different reduction ratios. Those too large to be entirely included in one exposure are filmed beginning in the upper left hand corner, left to right and top to bottom, as many frames as required. The following diagrams illustrate the method:



L'exemplaire filmé fut reproduit grâce à la générosité de:

Archives of Ontario  
Toronto

Les images suivantes ont été reproduites avec le plus grand soin, compte tenu de la condition et de la netteté de l'exemplaire filmé, et en conformité avec les conditions du contrat de filmage.

Les exemplaires originaux dont la couverture en papier est imprimée sont filmés en commençant par le premier plat et en terminant soit par la dernière page qui comporte une empreinte d'impression ou d'illustration, soit par le second plat, selon le cas. Tous les autres exemplaires originaux sont filmés en commençant par la première page qui comporte une empreinte d'impression ou d'illustration et en terminant par la dernière page qui comporte une telle empreinte.

Un des symboles suivants apparaîtra sur la dernière image de chaque microfiche, selon le cas: le symbole  $\rightarrow$  signifie "A SUIVRE", le symbole  $\nabla$  signifie "FIN".

Les cartes, planches, tableaux, etc., peuvent être filmés à des taux de réduction différents. Lorsque le document est trop grand pour être reproduit en un seul cliché, il est filmé à partir de l'angle supérieur gauche, de gauche à droite, et de haut en bas, en prenant le nombre d'images nécessaire. Les diagrammes suivants illustrent la méthode.

ails  
du  
odifier  
une  
mage

rata  
o

elure,  
à



32X



# VOTERS' - L - 1890

## Municipality of C

### CLERK'S CERTIFICATE

I, WM. SPENCE, Clerk of the Municipality of Grey, in the County of Grey, do hereby certify that Parts One and Three of the within List constitute a correct list of all persons appearing by the last revised Assessment Roll of the said Municipality to vote at Elections for Members of the Legislative Assembly and that the same constitute a correct list, for said year, of all persons appearing by said Roll at Municipal Elections in the said Municipality.

And I hereby call upon all electors to examine the said list, and, if errors are perceived therein, to take immediate proceedings to have the same corrected according to law.

First posted up this Twenty-fifth Day of July, 1890.

WM. SPENCE, Clerk.

### JUDGE'S CERTIFICATE

WM. SPENCE, Clerk of the Municipality of Grey, having certified to me no complaint respecting the list of voters for said Municipality, for the year 1890, received by him within Thirty Days after the first posting up of the same, and I, ISAAC FRANCIS TOMS, Esq., Judge of the County Court, in pursuance of the provisions of "The Voters' List Act," certify that the within list of voters, being one of the copies received by me from the said Clerk, is the revised list of voters for the said Municipality for the year 1890.

Given under my hand and seal, at Goderich, in the said County, this \_\_\_\_\_ day of \_\_\_\_\_, 1890.

### JUDGE'S CERTIFICATE

I, ISAAC FRANCIS TOMS, Esq., Judge of the County Court, in pursuance of the provisions of "The Voters' List Act," do hereby certify that the within correct copy of the list of voters for the year 1890, received by me from the Municipality of Grey, according to my revision and correction of the same, is in conformity with the provisions of the said Act.

Dated at the \_\_\_\_\_ of \_\_\_\_\_, 1890.  
this \_\_\_\_\_ day of \_\_\_\_\_, 1890.

The SHERIFF shall, immediately upon receipt of his copies, cause the same to be posted up in a conspicuous place in the Court House; the Clerk of the Court shall, in like manner, cause his copies, shall cause one of them to be posted up in a conspicuous place in the Public or Separate School Head-Master or Mistress shall, in like manner, cause one of them to be posted up in the School House, and every Postmaster shall post up one of his copies in a conspicuous place in his Post Office.



# VOTERS' - LIST, 1890. -

## Municipality of Grey.

### CLERK'S CERTIFICATE.

The Municipality of Grey, in the County of Huron, do hereby certify that the within List constitute a correct list, for the year 1890, of the revised Assessment Roll of the said Municipality, to be entitled to vote at the Legislative Assembly, and that Parts One and Two of the said Roll, for the year, of all persons appearing by said Roll to be entitled to vote at said Municipality.

I direct the Assessors to examine the said list, and, if any omissions or other errors appear, to take immediate proceedings to have the said errors corrected.

This is done this fifth Day of July, 1890.

WM. SPENCE, Township Clerk, Ethel P. O.

### JUDGE'S CERTIFICATE.

I, the Municipality of Grey, having certified under his hand that the within list of voters for said Municipality, for the year 1890, has been posted up five days after the first posting up of the same; and, on application made to me by FRANCIS TOMS, Esq., Judge of the County Court of Huron, in pursuance of "The Voters' List Act," certify that the within printed list of voters received by me from the said Clerk, under Section 2 of said Act, is a correct list of the said Municipality for the year 1890.

Witness my hand and seal, at Goderich, in the said County, this.....

..... 1890.

### JUDGE'S CERTIFICATE.

I, FRANCIS TOMS, Esq., Judge of the County Court of the County of Huron, in pursuance of "The Voters' List Act," do hereby certify that the within is a correct list of voters for the year 1890, received by me from the Clerk of the Municipality of Grey, in pursuance of the Act relating to my revision and correction thereof, pursuant to the provisions of said Act.

Witness my hand and seal, at....., in the said County,

this....., 1890.

Immediately upon receipt of his copies, cause one of them to be posted up in the Court House; the Clerk of the Peace, upon receipt of his copies, to cause one of them to be posted up in a conspicuous place in his office; every Justice of the Peace, Master or Mistress shall, in like manner, put one on the door of his or her office; and every Postmaster shall post up one of his copies in his Post Office.

# VOTERS' LIST, - 18

## MUNICIPALITY - OF - THE - TOWNSHIP

### SCHEDULE OF POSTOFFICES

1-BRUSSELS.	7-HENFRYN.	13-TORONTO.
2-CRANBROOK.	8-WALTON.	14-STRAFFORD.
3-ETHEL.	9-TROWBRIDGE.	15-WINFROP.
4-MOLESWORTH.	10-CARMI'NNOCK.	16-HARRISTON.
5-JAMESTOWN.	11-GORRIE.	17-TEESWATER.
6-MONCHEFF.	12-WRONETER.	18-SEAFORTH.

### POLLING SUB-DIVISION

Comprising Concession 1, Lots 2 to 31, inclusive; Concessions 2 to 4, Lots 1 to 17, inclusive.

PART I.--List of Persons entitled to Vote at both Municipality and the Legislative Assembly.

No. on Roll.	NAME.	LOT.	CONCESSION or STREET.
20	Armstrong, Henry	J N pt 30	1
21	Armstrong, Joseph	N 3 31 32 33	1
228	Ames, Samuel	J 17	4
303	Attwood, Henry	J E 3 of W 1 9	6
12	Bennett, William	J N 3 20 21 22 24	1
79	Beharrill, Wm. J.	J 6	1
80	Beharri, Thomas	J 6	1
131	Bryan, Edward	J S 3 12 and 23	2 and 4
168	Bates, William	J 6	3
169	Bates, Samuel	6	3
170	Bell, Robert	8 W pt 6	3
206	Bishop, James sr.	J N pt 2	1
213	Beklon, Walter	4 8	1
269	Bishop Peter sr.	J W 3 11 and S 3 15	5 and 6
270	Bishop, John	J E 3 14 and W 3 15	5
271	Bishop, Peter jr.	J N 3 14	5
272	Bishop, Abraham	J E 3 17	5
273	Barker, William	J E 3 15	5
308	Bateman, George	J 12	6
310	Bateman, William	J 13 8 3 11	6
311	Bateman, Henry	J 13 8 4 11	6
312	Bateman, John	J N 3 15	6
74	Connolly, John	1	1
76	Cutt, John	J 5	1
77	Cutt, Robert	4 5	1
78	Cutt, Thomas	J 5	1
83	Cutt, Jam	J 8	1
118	Coombs, W. G.	J 1	2
125	Coombs, J. E.	J 8 and 9	2 and 4
126	Coombs, Joseph	J pt N pt 11	2
172	Carr, Robert	J N pt 8	3
214	Clegg, John	J 9	4
219	Cook, Abraham	J 11	4
220	Cook, William	J 11	4
208	De Forest, John	W 3 3	4
217	Drone, David	J E 3 10	4
218	Drone, Robert	L 3 10	4

# TERS' LIST, - 1890.

## - OF - THE - TOWNSHIP - OF - GREY.

### SCHEDULE OF POSTOFFICES :

HENRY'S,	13 TORONTO,	19 INGERSOLL,
WALTON,	14 STRATFORD,	20 MITCHELL,
TROWBRIDGE,	15 WINTHROP,	21 NEWRY,
CARMUN'S COCK,	16 HARRISTON,	22 BRODHAGEN
GORRIE,	17 TEESWATER,	
WROXETER,	18 SEAFORTH,	

### 3 SUB-DIVISION NO. 1

1. Lots 2 to 31, inclusive; Concessions 2 to 6, inclusive,  
Lots 1 to 17, inclusive.

Persons entitled to Vote at both Municipal Elections and Elections  
Provincially.

Lot	CONCESSION or STREET.	OWNER or TENANT.	P. O. No.
J N pt 30	1	M. F. & Owner	1
N 1/2 31 32 33	1	M. F. & Owner	2
J 17	4	M. F. & Owner	3
J E 1/2 of W 1/2 9	6	M. F. & Owner	4
J N 1/2 20 21 22 23	1	M. F. & Owner	5
J 6	1	M. F. & Tenant	6
J 6	1	M. F. & Owner	7
J 8 1/2 12 and 23	2 and 1	M. F. & Owner	8
J 6	3	M. F. & Owner	9
6	3	M. F. & Owner	10
8 W pt 6	3	M. F. & Owner	11
J N pt 2	1	M. F. & Owner	12
J 8	1	M. F. & Owner	13
J W 1/2 11 and 8 1/2 15	5 and 6	M. F. & Owner	14
J E 1/2 11 and W 1/2 15	5	M. F. & Owner	15
J N 1/2 14	6	M. F. & Owner	16
J E 1/2 17	5	M. F. & Owner	17
J E 1/2 15	5	M. F. & Owner	18
J 12	6	M. F. & Tenant	19
J 15 8 1/2 11	6	M. F. & Owner	20
J 13 8 1/2 11	6	M. F. & Owner	21
J N 1/2 15	6	M. F. & Owner	22
J 4	1	M. F. & Owner	23
J 5	1	M. F. & Owner	24
J 5	1	M. F. & Owner	25
J 5	1	M. F. & Owner	26
J 8	1	M. F. & Owner	27
J 1	2	M. F. & Owner	28
J 8 and 9	2 and 1	M. F. & Tenant	29
J pt N pt 11	2	M. F. & Owner	30
J N pt 8	3	M. F. & Owner	31
J 9	1	M. F. & Owner	32
J 11	4	M. F. & Tenant	33
J 11	4	M. F. & Tenant	34
W 1/2 3	4	M. F. & Occupant	35
J E 1/2 10	4	M. F. & Owner	36
L 1/2 10	4	M. F. & Owner	37



No. on Roll	NAME.	SECTION.	LOT.	CONCESSION ON STREET.
122	Fraser, Male Im	J 13		2
133	Fraser, Fred W	J 13 pt 26		1
175	Frank, Leonard	J W 3 10		3
176	Frank, Joseph	E 3 10		1
307	Liam, Albert	N W pt 12		6
19	Granger, Henry	J N 4 20 30		1
256	Grant, Simon	J 4		5
23	Heibin, John	J N 4 31		1
166	Hogg, James	W 4 5		3
167	Hogg, William	J E 4 5		3
3	Jackson, W. J.	J N pts 15 and 16		1
127	Jackson, Elijah	J 9		2
171	Jackson, James	J 9		3
95	King, Job. L.	J 8 pt 30 N pt of 28 29		1
300	Killough, William	J 7		4
94	Lynn, James	J 8 4 24 25		1
264	Laing, B.	J 8		5
265	Lowe, John	10		5
178	Mullin, Michael	J 12		3
313	Mitchell, William	J 8 1 14		6

J. E. 28.	LOT.	CONCESSION OR STREET.	OWNER OR TENANT.	P. O. No.
J 13	2		M. F. & Owner	5
J 13 pt 26	1		M. F. & Owner	5
J W 1/2 10	3		M. F. & Owner	1
E 1/2 10	3		M. F. & Owner	1
N W pt 12	6		M. F. & Tenant	1
J N 1/2 29 30	1		M. F. & Owner	4
J 1	5		M. F. & Owner	1
J N 1/2 31	1		M. F. & Owner	4
W 1/2 5	3		M. F. & Owner	1
E 1/2 5	3		M. F. & Owner	1
J N pts 15 and 16	1		M. F. & Owner	5
J 9	2		M. F. & Owner	5
J 9	3		M. F. & Owner	1
J S pt 30 N pt of 28 29	1		M. F. & Owner	3
J 7	6		M. F. & Owner	1
J S 1/2 21 25	1		M. F. & Owner	5
J 8	5		M. F. & Owner	1
J 10	5		M. F. & Owner	1
J 12	3		M. F. & Owner	1
J S 1/2 14	6		M. F. & Owner	3

No. on Hill	NAME	LOT	CONCESSION on STREET.
8	McDonald, Robert	J 17	1
9	McDonald, John	J N 4 18 19	1
10	McDonald, George	J N 4 18 19	1
11	McDonald, Anthony	J 8 4 16	1
13	McTavish, Duncan	J N 4 24 25	1
14	McTavish, John	J N 4 24 25	1
15	McLennan, William	J N 4 26	1
16	McLennan, John	J N 4 26	1
67	McLwen, Thomas	J 8 W pt 1	1
73	McInteehon, James	J 4	1
82	McKelvey, William	J 7	1
91	McLuis, Robert	J 8 4 20 21	1
94	McInteehon, Samuel	J 8 4 22	1
96	McAllister, Robert	J 31 32 33	1
123	McDonald, Donald	J 6	2
134	McFarlane, Thomas	J 11	2
135	McFarlane, George	J W 4 15	2
139	McDonald, Duncan	J 17	2 and 3
140	McDonald, Joseph	N 8 K pt 16	3
171	McDonald, Alexander	J 7	3
179	McBlain, Quintin	J 3	3
180	McBlain, Robert	J 11	3
211	McDonald, Alex. jr.	J 6	1
212	McDonald, Alex. sr.	J 6	4
215	McUrdu, Samuel	J W 4 10	4
221	McQuarrie, Hector	J 12	4
223	McKay, Hector	N 4 14	4
254	McBlain, Quintin	J 3	5
263	McLennan, Thomas	J 7	5
267	McKee, Zachariah	J 12 W 4 14	5
292	McLauchlin, Duncan	J 8 4 12	5 and 6
293	McLauchlin, Thos. jr.	J 8 4 12	5 and 6
294	McLauchlin, John B.	J 8 4 12	5 and 6
295	McLauchlin, Thos. sr.	J N 4 11 2	5 and 6
296	McLauchlin, Alex.	J N 4 11 2	5 and 6
304	McArthur, R. J.	J 8 4 3	6 and 5
305	McGutrie, David	J 10	6
84	Pollock, Andrew	J 10	1
85	Pollock, John	J 10	1
122	Rao, Robert	J 5	2
129	Ross, Alexander	J 11	2
130	Ross, John	J 11	2
177	Roe, Richard	J 11	3
227	Raymond, Joseph	J 16	1
315	Ransom, John	J W 4 of 15 4 16	6
316	Ransom, Robert	J E 1 of 15 4 16	6
1	Snell, Samuel jr.	J N 4 1 2	1
69	Simpson, James	J 8 pt 1 N pt 3	1
70	Simpson, Andrew	J 8 E pt 2 S pt 3	1
71	Simpson, Andrew C.	J 8 E pt 2 S pt 3	1
72	Simpson, Donald	J 8 E pt 2 S pt 3	1
86	Smith, Thos. jr.	J 11 12	1
87	Smith, Thos. sr.	J 11 12	1
116	Snell, Edward	J pt N W pt 1	2
130	Spokes, Thomas	J 3	2
161	Strachan, James	J W 4 1 E pt 4 N 4 13 and 4	3
162	Strachan, John	J E 4 1 W 4 2	3
163	Strachan, Thos. sr.	J E 4 2 W pt 3	3
164	Strachan, Thos. jr.	J E 4 2 W pt 3	3
165	Strachan, Robt. T.	J E 4 2 W pt 3	3
222	Smith, Owen	J 8 4 13	1
224	Smith, John	J N pt 14	1
225	Savage, Henry	J 15 and 15 18	3 and 4
226	Savage, Thomas	J 15 and 15 18	3 and 4
257	Smith, Thomas	J 5 6	5
258	Smith, Arthur	J 5 6	5
259	Smith, Oliver	J 5 6	5
260	Smith, Hugh R.	J 5 6	5
266	Shaw, Angus	J 11	5
299	Smith, Truman	J 6	6
302	Smith, John	J 8 W pt 9	6

GROUP	LOT.	CONCESSION on STREET.	OWNER or TENANT	P. O. No.
	17		M. F. & Owner	5
J N	18 19	1	M. F. & Owner	5
J N	18 19	1	M. F. & Owner	5
J N	16	1	M. F. & Owner	4
J N	21 25	1	M. F. & Owner	4
J N	21 25	1	M. F. & Owner	4
J N	26	1	M. F. & Owner	4
J N	26	1	M. F. & Owner	4
J N	pt 1	1	M. F. & Owner	5
J 1		1	M. F. & Tenant	5
J 7		1	M. F. & Owner	5
J 8	20 21	1	M. F. & Owner	5
J 8	23	1	M. F. & Tenant	5
J 31	32 33	1	M. F. & Owner	4
J 6		2	M. F. & Owner	5
J 6		2	M. F. & Owner	5
J W	15	2	M. F. & Owner	5
J 17		2 and 3	M. F. & Owner	1
J 7	8 E pt 16	3	M. F. & Owner	5
J 7		3	M. F. & Owner	5
J 13		3	M. F. & Tenant	1
J 11		3	M. F. & Tenant	1
J 6		3	M. F. & Tenant	1
J 6		3	M. F. & Tenant	1
J W	10	1	M. F. & Tenant	1
J 12		1	M. F. & Owner	1
J 3	N 11	1	M. F. & Owner	1
J 3		5	M. F. & Tenant	1
J 7		5	M. F. & Owner	1
J 12	W 13	5	M. F. & Tenant	1
J 8	11 2	5 and 6	M. F. & Owner	1
J 8	12	5 and 6	M. F. & Owner	1
J 8	12	5 and 6	M. F. & Owner	1
J N	11 2	5 and 6	M. F. & Owner	1
J N	11 2	5 and 6	M. F. & Owner	1
J 8	9	6 and 7	M. F. & Owner	1
J 10		6	M. F. & Owner	1
J 10		1	M. F. & Owner	5
J 10		1	M. F. & Owner	5
J 5		2	M. F. & Owner	5
J 11		2	M. F. & Owner	5
J 11		2	M. F. & Owner	5
J 11		3	M. F. & Owner	5
J 16		1	M. F. & Owner	4
J W	1 of E 16	6	M. F. & Owner	4
J E	1 of E 16	6	M. F. & Owner	4
J N	1 2	1	M. F. & Tenant	5
J 8	pt 1 N pt 3	1	M. F. & Owner	5
J 8	pt 2 S pt 3	1	M. F. & Owner	5
J 8	pt 2 S pt 3	1	M. F. & Owner	5
J 8	pt 2 S pt 3	1	M. F. & Owner	5
J 11	12	1	M. F. & Tenant	5
J 11	12	1	M. F. & Tenant	5
J pt	N W pt 1	2	M. F. & Owner	5
J 3		2	M. F. & Owner	5
J W	1 E pt 1 N 1 3 and 4	3	M. F. & Owner	1
J E	1 W 1 2	3	M. F. & Owner	1
J E	1 2 W pt 3	3	M. F. & Owner	1
J E	1 2 W pt 3	3	M. F. & Owner	1
J E	1 2 W pt 3	3	M. F. & Owner	1
J 8	13	1	M. F. & Owner	1
J N	pt 11	1	M. F. & Owner	1
J 15	and 15 18	3 and 4	M. F. & Owner	3
J 15	and 15 18	3 and 4	M. F. & Owner	3
J 5	6	5	M. F. & Owner	1
J 5	6	5	M. F. & Owner	1
J 5	6	5	M. F. & Owner	1
J 5	6	5	M. F. & Owner	1
J 11		5	M. F. & Owner	1
J 6		6	M. F. & Owner	1
J 8	W pt 3	6	M. F. & Owner	1

No. on Roll	NAME	Age	Prof.	ACCESSION on STREET
117	Thompson, David	J N 4 16 16		Can 12
166	Taylor, Duncan	J E 4 13 14		1
210	Turkull, James	L 7 11 11		1

68	Wright, Thomas	pt 8 W pt 1		1
88	White, John F.	J E 4 13 14		1
124	White, William	7		2
314	Wallace, Robert	J W 4 16		6

Part II.—Persons entitled to vote at Municipal Elections

261	Amment, John	8 W pt 6		5
462	Amment, Phillip	8 W pt 6		5

81	Beharrill, Mary	6		1
128	Buckingham, Wm.	10		2
129	Bryan, Alexander	2		2

1

75	Cutt, Christina	5		1
117	Coombs, Eliza	pt W pt 1		2
173	Carr, Mary Jane	8 1/2 pt 8		3
216	Cornyn, Thomas	W 4 10		4
309	Chapman, Richd.	12		6

1

3	Jacklin, Thomas	N 4 13		1
92	Johnston, George	S 4 18 19		1

121	McQueen, Thomas	4		2
209	McSpadin, Samuel	W 4 11		1
268	McKee, Robert	S 4 11		1

298	Oliver, Jane	6		4
-----	--------------	---	--	---

Lot	CONCESSION		OWNER OR TENANT	No. of votes
	STREET	NO.		
J N 4 16 16	1	2	M. F. A. Owner	1
J E pt 3 W pt 4	1		M. F. A. Owner	1
J 7 1 8 1	1		M. F. A. Owner	1
J 8 W pt 1	1		M. F. A. Owner	5
J E 4 13 14	1		M. F. A. Tenant	5
7	2		M. F. A. Owner	5
J W 4 16	5		M. F. A. Owner	8

Persons entitled to vote at MUNICIPAL ELECTIONS ONLY.

8 W pt 6	5	Tenant	1
8 W pt 6	5	Tenant	1

6	1	Owner	5
10	2	Owner	11
2	2	Owner	5

1  
1

5	1	Owner	5
pt W pt 1	2	Owner	5
8 E pt 8	1	Owner	1
W 4 10	1	Owner	1
12	6	Owner	1

N 4 13	1	Tenant	12
S 1 18 19	1	Owner	5

1	2	Owner	5
W 4 1	1	Owner	15
S pt 14	1	Owner	11

6	1	Owner	1
---	---	-------	---

No. on Roll.	NAME.	LOT	CONCESSION OR STREET.
--------------------	-------	-----	-----------------------------

1	Perkins, James	N 4 13	1
---	----------------	--------	---

89	Reid, Susan	S pt 15	1
----	-------------	---------	---

2	Snell, Samuel	N 4 12	1
255	Smith, James	3	5
297	Sample, Thomas	3	6

5	Thompson, Alex.	N 4 14	1
6	Thompson, David	N 4 14	1
136	Thompson, Margaret	E 3 15	2

306	Woodburn, Agnes	N 4 11	6
321	Watson Thomas	E 4 13	5

PART III.—Persons entitled to vote at Elections to the LEGISLATURE.

138	Cruikshank, Alex.	N 4 16	1
-----	-------------------	--------	---

18	Findlay, Wm.	27	1
----	--------------	----	---

90	Rodger, Hugh	S pt 15	1
----	--------------	---------	---

Address	LOT	CONCESSION OR STREET.	OWNER OR TENANT.	P. O. No.
N 4 13	1		Owner	11
S pt 15	1		Owner	5
N 4 12	1		Owner	5
3	5		Owner	53
3	6		Owner	1
N 4 14	1		Owner	12
N 4 14	1		Owner	12
E 4 15	2		Owner	4
N 4 11	6		Owner	1
E 4 13	5		Owner	16
<p>itled to vote at Elections to the LEGISLATIVE ASSEMBLY ONLY.</p>				
N 4 16	1		Manhood Franchise	4
27	1		Manhood Franchise	5
S pt 15	1		Manhood Franchise	4



# VOTERS' LIST, - 189

## MUNICIPALITY - OF - THE - TOWNSHIP

### POLLING SUB-DIVISION

Comprising Concessions 7 to 12, inclusive, Lots 1 to

PART 1.--List of Persons entitled to Vote at both Municipal and to the Legislative Assembly.

No. on Roll.	NAME.	Trunks.	LOT.	CONCESSION OR STREET.
353	Brewar, William	J 10		7
559	Burgess, Samuel	J N 4 2		10
563	Ball, Henry	J 4		10
564	Ball, John	J 4		10
610	Blashill, James	S pt 14		Graham's Survey
621	Botz, Philip	J 4		11
622	Botz, James	J 4		11
312	Cardiff, James	J 3		7
410	Cardiff, John	J 3		8
411	Cardiff, Richard	J 3		8
412	Crooks, George	J 4		8
413	Crooks, Albert E.	J 4		8
502	Coats, John J.	J 3		9
504	Carter, John	pt S pt 3		9
507	Crerar, John	J 7		9
605	Colvin, George, sr.	12 13		Graham's Survey
606	Colvin, George, jr.	12 13		Graham's Survey
721	Calder, Thomas	J 9		12
608	Dudley, James	J 27		Graham's Survey
629	Dickson, Elias	J S pt 8 and S pt 7		11 and 12
630	Dark, George	J 9		11
631	Dark, Benjamin	J 9		11
633	Davidson, Thomas	J 10		11
634	Davidson, John	J 10		11
635	Davidson, James	J 10		11
611	Elliot, Hugh R.	S pt 14		Graham's Survey
615	Ellis, William	25		Graham's Survey
415	Forbes, John	J 6 W 4 7		8
500	Fear, Samuel	pt S pt 2		9
506	Ferguson, James	J 6		9

# TERS' LIST, - 1890.

## - OF - THE - TOWNSHIP - OF - GREY.

### - SUB-DIVISION NO. 2,

Concessions 7 to 12, inclusive, Lots 1 to 10, inclusive.

Persons entitled to Vote at both Municipal Elections and Elections  
by Poll.

Address.	LOT.	CONCESSION OR STREET.	OWNER OR TENANT.	P. O. No.
J 10	7		M. F. & Tenant	1
J N 4 2	10		M. F. & Owner	1
J 4	10		M. F. & Owner	1
J 4	10		M. F. & Owner	1
S pt 11		Graham's Survey	M. F. & Owner	1
J 1	11		M. F. & Owner	1
J 4	11		M. F. & Owner	1
J 3	7		M. F. & Owner	1
J 3	8		M. F. & Owner	1
J 3	8		M. F. & Owner	1
J 4	8		M. F. & Owner	1
J 4	8		M. F. & Owner	1
J 3	9		M. F. & Tenant	1
pt 3 pt 3	9		M. F. & Tenant	1
J 7	9		M. F. & Owner	1
12 13		Graham's Survey	M. F. & Owner	1
12 13		Graham's Survey	M. F. & Owner	1
J 9	12		M. F. & Owner	2
27		Graham's Survey	M. F. & Owner	1
J S pt 8 and S pt 7	11 and 12		M. F. & Owner	1
J 9	11		M. F. & Owner	2
J 9	11		M. F. & Owner	2
J 10	11		M. F. & Owner	2
J 10	11		M. F. & Owner	2
J 10	11		M. F. & Owner	2
S pt 11		Graham's Survey	M. F. & Owner	1
25		Graham's Survey	M. F. & Owner	1
J 6 W 4 7	8		M. F. & Owner	1
J pt 8 pt 2	8		M. F. & Owner	1
J 6	9		M. F. & Owner	1

No. on Roll.	NAME.	Jealous.	LOT.	CONCESSION OR STREET.
616	Garvin, Edward	J 18	19 20 21	Graham's Survey
618	Glassier, John, jr.	J 3		11
619	Glassier, Daniel	J 3		11
620	Glassier, John, sr.	8		11
568	Hill, John	J 8	W pt 9	10
569	Hollinger, John	J 10		10
613	Hoggard, Samuel	J 16	17 23	Graham's Survey
627	Holmes, James	6		11
709	Hargan, William	J 1		12
317	Inglis, Robert	J 7		7
318	Inglis, David	J 7		7
659	Jones, John		24	Graham's Survey
345	Kearney, John H.	J N 4	6	7
346	Kearney, John	N 5	6	7
617	Knechtel, William	2		11
702	Kelly, James	J N 4	1	12
349	Lamont, Hugh	J 8		7
350	Lamont, Arch'd	J 9		7
510	Menzies, James	J 9		9
561	Mulholland, Adam	pt N pt 3		10
715	Mitchell, James	J 8	pts 6 7	12

J. No.	LOT.	CONCESSION OR STREET.	OWNER OR TENANT.	P. O. No.
J 18	19 20 21	Graham's Survey	M. F. & Owner	1
J 3		11	M. F. & Owner	1
J 3		11	M. F. & Owner	1
J 8		11	M. F. & Owner	1
J 8	W pt 9	10	M. F. & Owner	1
J 10		10	M. F. & Owner	1
J 16	17 23	Graham's Survey	M. F. & Owner	1
J 6		11	M. F. & Tenant	1
J 1		12	M. F. & Tenant	1
J 7		7	M. F. & Owner	1
J 7		7	M. F. & Owner	1
J 21		Graham's Survey	M. F. & Owner	1
J N 4 6		7	M. F. & Tenant	1
N 4 6		7	M. F. & Owner	1
2		11	M. F. & Owner	1
J N 4 1		12	M. F. & Tenant	1
			M. F. & Owner	1
J 8		7	M. F. & Owner	1
J 9		7	M. F. & Owner	1
J 9	pt N pt 3	9	M. F. & Owner	1
J 8	pts 6 7	10	M. F. & Owner	1
		12	M. F. & Owner	1

No. on Roll.	NAME	Section	LOT.	CONCESSION ON STREET
414	McKinnon, John	J 5		8
418	McDougall, Peter	J E pt 8		8
419	McDougall, John	10		8
420	McDougall, Peter	J 9		8
421	McDougall, Allan	J 10		8
511	McKay, Hugh	J 10		9
512	McKay, Angus	10		9
565	McNaughton, Robert	6		10
566	McCallum, Robert	J 7		10
567	McCallum, Duncan	7		10
706	McFadden, Uriah	3		12
707	McFadden, John	J 3		12
708	McFadden, Aaron	J 3		12
701	Oakley, John	J S 4 1		12
505	Pepper, Thomas	J 5		9
723	Perrie, William, sr.	10		12
721	Perrie, Alexander	J 10		12
725	Perrie, James	J 10		12
501	Richardson, Walter	J 2		9
508	Robertson, Peter	J 8		9
509	Robertson, John	J 8		9
611	Rands, William	16 17 23		Graham's Survey
623	Rozell, Charles	J 5		11
713	Riley, William	N pts 5 6		12
313	Smith, Mackden	J 1		7
107	Stewart, Alex.	J 2		8
498	Stewart, Alex.	J 8 W pt 2		9
703	Shine, Michael	S pt 11 15		Graham's Survey
607	Taylor, Henry	26		Graham's Survey
408	Work, William	J N pt 1		8

Lot No.	LOT.	CONCESSION OR STREET	OWNER OR TENANT.	P. O. #
J 5	8		M. F. & Owner	1
J E pt 8	8		M. F. & Owner	1
10	8		M. F. & Owner	1
19	8		M. F. & Tenant	1
4 10	8		M. F. & Owner	1
4 10	9		M. F. & Owner	1
10	9		M. F. & Owner	1
6	10		M. F. & Owner	1
17	10		M. F. & Owner	1
7	10		M. F. & Owner	1
8	12		M. F. & Owner	1
13	12		M. F. & Owner	1
13	12		M. F. & Owner	1
J 8 4	12		M. F. & Owner	1
J 5	9		M. F. & Owner	1
10	12		M. F. & Owner	2
4 10	12		M. F. & Owner	2
J 10	12		M. F. & Owner	2
J 2	9		M. F. & Owner	1
J 8	9		M. F. & Owner	1
4 8	9		M. F. & Owner	1
16 17 24	Graham's Survey		M. F. & Occupant	1
J 5	11		M. F. & Tenant	1
N pts 5 6	12		M. F. & Tenant	1
J 1	7		M. F. & Owner	1
J 2	8		M. F. & Owner	1
J 8 W pt 2	9		M. F. & Owner	1
S pt 11 15	Graham's Survey		M. F. & Tenant	1
26	Graham's Survey		M. F. & Owner	1
4 N pt 1	8		M. F. & Owner	1

No. on Roll.	NAME.	Tracts.	LOT	CONCLUSION ON STREET.
--------------	-------	---------	-----	-----------------------

416	Yull, Walter	4 E pt 7		8
417	Yull, Alexander	3 pt N pt 8		8

PART II.—Persons entitled to vote at Municipal Elections.

422	Browar, Fred	10		8
540	Bisshill, William	1 pt N pt 3		10

710	Delgatty, Alexander	4		12
-----	---------------------	---	--	----

624	Ferguson, Donald	5		10
625	Ferguson, Daniel	5		11

705	Hall, James	W 1/2		12
-----	-------------	-------	--	----

339	Ireland, James sr.	1		7
340	Ireland, James jr.	1		7

567	Livingstone, Margaret	E 1/2	3	10
-----	-----------------------	-------	---	----

716	Mitchell, John	8 1/2		13
612	Martin, William	22		13

Grubbs's Survey

Tracts.	LOT	CONCESSION OR STREET	OWNER OR TENANT	10 A.
J 4 pt 7	8		M. F. & Owner	1
J pt N pt 8	8		M. F. & Owner	1

ons entitled to vote at Municipal Election, ONLY.

10	8		Owner	1
pt N pt 4	10		Owner	1

1	12		Owner	1
---	----	--	-------	---

5	10		Owner	17
5	11		Owner	17

W 2 2	12		Owner	1
-------	----	--	-------	---

1	7		Owner	1
1	7		Owner	1

E 2 3	10		Owner	1
-------	----	--	-------	---

8 4 4	13	Graham's Survey	Owner	1
22			Owner	1



No. on Roll.	NAME	Locality	LOT	CONCESSION OR STREET
--------------	------	----------	-----	----------------------

341	McLean, Margaret		8 W pt 1	7
351	McDongall, James		pt 8 pt 10	8

407	Stewart, Daniel		8 pt 1	8
503	Ghies, Mary		pt 8 pt 3	9
711	Smith, Alex. R.		8 pt 5	12
711	Shine, Clementine		N pts 5 6	12

557	Vanstone, William		8 pt 2 3	10
558	Vanstone, Frank		pt N pt 2	10

PART III.—Persons entitled to vote at Elections to the LEGISLATURE

311	Bell John		pt 8 pt 1	7
-----	-----------	--	-----------	---

722	Calder, James		E pt 8	12
-----	---------------	--	--------	----

632	Dark, John		11	9
712	Dennison, Joshua		S pt 5	12

499	Ferguson, Peter		S W pt 2	9
-----	-----------------	--	----------	---

628	McClay, John		7	11
-----	--------------	--	---	----

717	Pickard, Joseph		E pt 8	12
-----	-----------------	--	--------	----

Tracts.	LOT	CONCESSION OR STREET	OWNER OR TENANT	P. O. NO.
S W pt 1 pt 8 pt 10	7		Owner Owner	1 1
S pt 1 pt 8 pt 3 S pt 5 S pts 5 6	8 9 12 12		Owner Owner Owner Owner	1 1 1 1
S pt 2 3 pt N pt 2	10 10		Owner Owner	1 1
entitled to vote at Elections to the LEGISLATIVE ASSEMBLY ONLY.				
pt S pt 1	7		Manhood Franchise	1
E pt 8	12		Manhood Franchise	2
H S pt 5	9 12		Manhood Franchise Manhood Franchise	2 1
S W pt 2	9		Manhood Franchise	1
7	11		Manhood Franchise	1
E pt 8	12		Manhood Franchise	1

# VOTERS' LIST, - 18

## MUNICIPALITY - OF - THE - TOWNSHIP

### POLLING SUB-DIVISION

Comprising Concessions 11 to 18, inclusive. Lots

Part I. - List of Persons entitled to Vote at both Municipality and the Legislative Assembly.

No. on Roll	NAME	LOT	CONCESSION or STRIP
800	Armstrong, Edward	J 5	11
811	Alesch, Elmer	J 8 pt 6	11
811	Alesch, Richard	J N W pt 6	11
816	Alesch, Henry	J N E pt 6	11
871	Askin, John	4 10	11
801	Blake, Patrick	J 6	11
810	Bain, Donald	4	11
811	Bain, John	J 1	11
812	Blake, William	J 5	11
915	Bowerman, C.	J pt of 8 J 16	11
955	Buchanan, John	4 8	16
956	Buchanan, Alexander	4 8	17
961	Brieker, Nelson	4 11 and 12	16
990	Bennett, William	2	17
991	Bennett, John	4 2	17
992	Bennett, Joseph	4 2	17
1010	Hallantyne, John	J W J 11	17
1011	Bruce, Andrew	J E J 12	17
1035	Heirnes, William	1 and 11	Walton
1036	Heirnes, Joseph H	1 and 11	Walton
1055	Hair, Robert	1 and 5	18
815	Cash, John	J 11	11
818	Currie, Thomas	J 15	11
858	Clark, David	J 13	11
907	Cusie, James	J 11	15
914	Cuthill, James	J 17 S J 16	15
950	Campbell, Charles	J 8 J 5	16
953	Campbell, Duncan	J W J 7	16
961	Campbell, Donald	9 15	16
991	Campbell, David	4 3	17
995	Campbell, John D.	4 3	17
1011	Crieh, Emma	4 11 J 11	17
1018	Clark, Enoch	J 15	17
1019	Clark, George	J 16	17
1020	Clark, John	J 15	18
1021	Clark, Wm. G.	16	18
1055	Campbell, George	4 13 and 14	18
855	Duncanson, Neil	J 12	11
856	Duncanson, Arch.	J 12	11
857	Duncanson, John	J 12	11
900	Douglas, James	J 9	15
902	Douglas, Adam	J 11	14 and 15
1012	Duncanson, Arch.	J W J 12	17
1013	Duncanson, Adam	J W J 12	17
1062	Duncanson, Arch. jr.	J N pt 11	18

# TERS' LIST, - 1890.

## - OF - THE - TOWNSHIP - OF - GREY.

### G SUB-DIVISION NO. 3.

Sections 13 to 18, inclusive, Lots 1 to 17, inclusive.

Persons entitled to Vote at both Municipal Elections and Elections of the Township.

Lot	CONCESSION or SECTION	OWNER OR TENANT	P.O.A.
J 5	13	M. F. & Owner	1
J 8 pt 6	14	J. J. & Owner	1
J N W pt 4	14	M. F. & Owner	1
J N E pt 6	14	M. F. & Owner	1
J 10	14	M. F. & Owner	2
J 6	14	M. F. & Owner	1
J 1	14	M. F. & Owner	1
J 1	14	M. F. & Owner	1
J 5	14	M. F. & Owner	1
J 8 pt of 8 & 16	15	M. F. & Tenant	2
J 8	16	M. F. & Owner	1
J 8	17	M. F. & Owner	1
J 11 and 12	16	M. F. & Tenant	1
J 2	17	M. F. & Owner	1
J 2	17	M. F. & Owner	1
J 2	17	M. F. & Owner	1
J W 1/4 11	17	M. F. & Owner	1
J E 1/2 12	17	M. F. & Owner	1
J 1 and 11	Wilton	M. F. & Owner	1
J 1 and 11	Wilton	M. F. & Owner	1
J 1 and 5	18	M. F. & Owner	1
J 11	14	M. F. & Owner	2
J 15	14	M. F. & Owner	1
J 13	14	M. F. & Owner	2
J 11	15	M. F. & Tenant	2
J 17 8 1/2 16	15	M. F. & Owner	2
J 8 1/2 5	16	M. F. & Owner	1
J W 1/4 7	16	M. F. & Owner	1
J 15	16	M. F. & Owner	1
J 3	17	M. F. & Owner	1
J 3	17	M. F. & Owner	1
J 11 1/2 11	17	M. F. & Owner	1
J 15	17	M. F. & Owner	1
J 16	17	M. F. & Owner	1
J 15	18	M. F. & Owner	1
J 16	18	M. F. & Owner	1
J 13 and 11	18	M. F. & Owner	1
J 12	14	M. F. & Owner	2
J 12	14	M. F. & Owner	2
J 12	14	M. F. & Owner	2
J 9	15	M. F. & Owner	1
J 11	11 and 15	M. F. & Owner	2
J W 1/4 12	17	M. F. & Owner	1
J W 1/4 12	17	M. F. & Owner	1
J N pt 11	18	M. F. & Owner	1

No. on Roll.	NAME.	FIGURES.	LOT.	CONCESSION OR STREET.
819	Ennis, Thomas	J 5		13
891	Ewen, John sr.	16		15
897	Ewen, John, jr.	15		15
807	Forest, George	J 9		13
1007	Ferguson, David	J 9		17
1037	Farquharson, Thomas	2		Walton
1050	Ferguson, Robt. H.	3 13 14 15		Walton
818	Grant, David	8		14
819	Grant, James	J 8		11
850	Grant, John	J 8		11
993	Gallinger, George	S E pt 2		17
1041	Grimohby, Reuben	8		Walton
837	Hislop, John	2 and S 1/4 1		14
838	Hislop, Andrew	J 2 and S 1/4 1		14
839	Hislop, William	J 2 and S 1/4 1		11
889	Hislop, Archibald	J 2		15
890	Hislop, William	2		15
891	Hislop, Andrew	J 3		14 15
898	Hislop, James	J 7		15
917	Hodgins, Joseph	J 4		16
918	Hodgins, William	J 4		16
957	Harris, John	J 9		16
958	Harris, James	J 9		16
959	Houston, James	J 10		16
1038	Humphries, William	4 and 5		Walton
1051	Hewitt, John sr.	S E pt 1		18
1053	Johnston, Andrew	J 2		18
1059	Johnston, Thomas	J 9		18
1060	Johnston, Duncan	J 9		18
1061	Jackson, John	J 10		18
816	Leamont, Thomas	J E 1/4 14		14
987	Love, Joseph	J W 1/4 1		17
720	Menzie, Robert	S W pt 8		12
1030	Morrison, Matthew	J 7		Walton

JUNCTION.	LOT.	CONCESSION OR STREET.	OWNER OR TENANT.	P. O. No.
J 5	13		M. F. & Owner	2
16	15		M. F. & Owner	2
15	15		M. F. & Owner	2
J 9	13		M. F. & Owner	2
J 9	17		M. F. & Owner	2
2	Walton		M. F. & Owner	2
3 13 11 15	Walton		M. F. & Owner	2
8	14		M. F. & Owner	1
J 8	14		M. F. & Owner	1
5 8	14		M. F. & Owner	1
S E pt 2	17		M. F. & Owner	2
8	Walton		M. F. & Tenant	2
2 and S 1/4 1	11		M. F. & Owner	1
J 2 and S 1/4 1	14		M. F. & Owner	1
J 2 and S 1/4 1	14		M. F. & Owner	1
J 2	15		M. F. & Tenant	2
2	15		M. F. & Owner	2
J 3	14 15		M. F. & Owner	2
17	15		M. F. & Owner	2
14	16		M. F. & Owner	2
J 4	16		M. F. & Owner	2
J 5	16		M. F. & Owner	2
J 9	16		M. F. & Owner	2
J 10	16		M. F. & Owner	2
1 and 5	Walton		M. F. & Owner	2
N E pt 1	18		M. F. & Owner	2
J 2	18		M. F. & Owner	2
J 9	18		M. F. & Owner	2
J 9	18		M. F. & Owner	2
J 10	18		M. F. & Owner	2
J E 1/4 14	14		M. F. & Tenant	2
J W 1/4 1	17		M. F. & Owner	2
S W pt 8	12		M. F. & Owner	1
J 7	Walton		M. F. & Owner	2

No. on Roll.	NAME.	ACRES	LOT.	CONCESSION ON STREET
802	McNeil, Arch.	J 16		14
803	McNeil, Lanchlin	J 17		14
909	McIntosh, Peter	J 15		15
910	McIntosh, Arch. jr.	J 15		15
911	McIntosh, Arch. sr.	J 15		15
912	McIntosh, James	N 1; pt 15		15
914	McDonald, James	J 1		16
912	McDonald, Peter	pt N pt 1		16
988	McLeod, Roderick	J pt S pt 1		16
996	McFadzean, Thos. sr.	J 1		17
997	McFadzean, James	J 4		17
999	McFadzean, Thos. jr.	J 1		17
1000	McFadzean, William	4		17
1009	McGavin, Robert	J 1; 4 10		17
1015	McKenzie, Duncan	J 1; 4 13		17
1017	McAllister, William	J E 4 14		17
1013	McKibbin, Thomas	19 and 20		Walton
1015	McDonald, Charles	10		Walton
1018	McGavin, John	pt 1*		Walton
1019	McTaggart, Orran	12		Walton
1052	McTaggart, George	6 16 17		Walton
1063	McMillan, Daniel	J 12 and E pt 11		18
798	Oakley, Albert	J 1		13
799	Oakley, James	J 2		13
919	O'Connor, Charles	J N 4 5		16
1016	Pethie, John	pt 10		Walton
1017	Pethie, Levi	18		Walton
718	Ritchie, Peter	J N 4 7 8		13
719	Ritchie, William	N 4 7 8		13
800	Rehmond, George	J 3		13
801	Roddick, John	1		13
810	Robertson, Daniel	J 11		13
811	Robertson, John sr.	12		13
812	Robertson, James	J 12		13
813	Robertson, Duncan	J 12		13
811	Robertson, John jr.	J 12		13
1002	Ramsay, Hugh	J 5		17
1003	Ramsay, Wm. F.	J 6		17
1008	Ross, Donald	J W 4 10		17
1054	Ritchie, John	N pt 3		18
805	Stevenson, William	S 4 7		13
806	Stevenson, John	J S 4 7		13
820	Steiss, John	J 17		13
851	Stewart, Donald sr.	J 9		11
852	Stewart, Alex.	J 9		11
853	Stewart, Donald, jr.	J 9		11
859	Sinclair, Peter jr.	J S 1 11		11
860	Sinclair, Peter, sr.	15 N 4 11		11
861	Sinclair, James	J 15 N 1 11		11
886	Sholdice, Adam	J 1		15
887	Sholdice, Wm.	J 1		15
888	Sholdice, James	J 1		15
892	Sellers, Duncan	4		15
896	Stewart, Hugh sr.	6		15
897	Stewart, Hugh jr.	J 6		15
903	Shaw, James	J 12		15
904	Stewart, John	J 13		15
913	Scott, Robert	N 4 16		15
914	Smith, William	J 2		16
962	Stewart, Alex.	J 13		16
963	Stewart, Alex. R.	J 13		16
965	Stewart, John	J 16		16
966	Strath, William	J 17		16
1056	Smillie, James	J 6		18
1057	Smillie, John	J W 4 7		17





No. on Roll.	NAME	LOI	CONCURRENCE OR STREET
899	Turnbull, Thomas	J 8	15
901	Turnbull, Andrew	J 10	15
951	Tyler, Thomas	N of W 46	16
952	Tyler, William	J 11 (18 pt. W 46)	16
954	Turnbull, William	J 11 7	16
1004	Tut, George	J 8	17

847	Whalen, John	J 1	14
915	Watson, Thomas	J 1	16
946	Watson, William	J 1	16
1016	Williamson, J. B.	J W 14	17
1042	Welsh, J. S.	9	W 11 n
1038	Williamson, Thenn	J 7 18	18

Part II.—Persons entitled to vote at Meeting of

845	Aleck, Penny	N 1 of 1	14
-----	--------------	----------	----

1040	Belizer, Alex	8	18
------	---------------	---	----

808	Chriff, Lisa	16	13
1005	Campbell, Joseph	J 1	17

960	Douglas, James, jr.	14	16
-----	---------------------	----	----

834	Govenlock, Thomas	N 1	14
855	Govenlock, Robert	N 1	14
860	Govenlock, John	N 1	14

LOT	CONCESSION OR STREET	OWNER or TENANT	P. O. No.
J 8	15	M. F. A. Owner	5
J 10	15	M. F. A. Owner	5
N 10 of W 46	16	M. F. A. Owner	5
J 11 of W 46	16	M. F. A. Owner	5
J 12 of W 46	16	M. F. A. Owner	5
J 13 of W 46	16	M. F. A. Owner	5
J 14 of W 46	16	M. F. A. Owner	5

J 1	14	M. F. A. Owner	1
J 1	16	M. F. A. Tenant	5
J 1	16	M. F. A. Tenant	5
J W 1	17	M. F. A. Owner	5
J 9	W 46	M. F. A. Owner	5
J 7 of W 46	18	M. F. A. Owner	5

88 entitled to vote of M. F. A. at 1. 1888 ONLY.

N 1 of W 46	14	Owner	1
-------------	----	-------	---

8	18	Owner	1
---	----	-------	---

10	13	Owner	2
J 1	17	Tenant	5

11	16	Owner	5
----	----	-------	---

N 1 of W 46	14	Owner	18
N 2 of W 46	14	Owner	18
N 3 of W 46	14	Owner	18

No. on Roll.	NAME.	Acres.	LOT.	CONCESSION OR STREET.
--------------	-------	--------	------	-----------------------

847	Larmont, Margaret	E ½ 11		13
-----	-------------------	--------	--	----

908	McIntosh, Janet		pt 8 pt 15	15
1041	McDonald, Louis		N pt 1	18

1001	Ramsay, Elizabeth	5		17
1006	Roe, Thomas	E ½ 7		17

893	Sellers, Isabella	1		15
943	Stewart, Janet		pt N pt 1	16

PART III.—Persons entitled to vote at Elections to the LEGISLATURE.

809	Ferguson, James	10		13
989	Fraser, Robert		pt 8 pt 1	17

905	Logan, James	13		15
906	Logan, Quinlan	13		15

802	Ritchie, David	4		13
-----	----------------	---	--	----

Traces.	LOT.	CONCESSION OR STREET.	OWNER OR TENANT	P. O. No.
E 4 14	13		Owner	2

pt 8 pt 15	15		Owner	2
N pt 1	18		Owner	2

5	17		Owner	2
E 4 7	17		Owner	2

1	15		Owner	2
pt N pt 1	16		Owner	2

itled to vote at Elections to the LEGISLATIVE ASSEMBLY ONLY.

10	13	Manhood Franchise	1
pt 8 pt 1	17	Manhood Franchise	2

13	15	Manhood Franchise	2
13	15	Manhood Franchise	2

4	13	Manhood Franchise	1
---	----	-------------------	---

# VOTERS' LIST, - 18

## MUNICIPALITY - OF - THE - TOWNSHIP

### POLLING SUB-DIVISION

Comprising Concessions 11 and 12, Lots 26 to 35, inclusive  
 inclusive, Lots 18 to 35, inclusive.

PART I.--List of Persons entitled to Vote at both Municipality  
 and to the Legislative Assembly.

No. on Roll.	NAME.	LOT.	CONCESSION or STREET.
693	Brown, David	J 27	11
692	Bowen, Robert	J 31	13
969	Barran, Alex.	J 19	16
977	Berry, Robert	pt N W pt 26	16
979	Bray, William	J 27	16
695	Cox, Richard	J 28	11
697	Conits, Robert	J 30	11
698	Colclough, James	32	11
882	Cuthbertson, Alex.	32	13 and 14
885	Cummings, James	J 35	11
978	Campbell, Angus	J 26	16
1026	Carmichael, John sr.	20	17
1027	Carmichael, John, jr.	J 20	17
692	Duke, William	J S 4 26	11
793	Dougherty, John	J N pt 31	12
794	Deriman, James	J 33	12
922	Dunlop, George	J E 4 23	15
985	Dunn, Samuel	J 35	16
689	Eckmier, William	J 33 and 34	11
786	Evans, Wilson	J W 4 27	12
881	Fraser, Alex.	J 31	14
918	Fulton, William jr.	J 19	15
919	Fulton, William sr.	pt S pt 19	15
970	Fulton, James	J 20	16
796	Greig, James C.	J 35	12

# TERS' LIST, - 1890.

## - OF - THE - TOWNSHIP - OF - GREY.

### 4 SUB-DIVISION NO. 4.

1 pt 12, Lots 26 to 35, inclusive; Concessions 13 to 18, inclusive, Lots 18 to 35, inclusive.

Persons entitled to Vote at both Municipal Elections and Elections of the Township.

WARRANT	LOT.	CONCESSION OR STREET.	OWNER OR TENANT.	P. O. No.
J 27		11	M. F. & Owner	2
J 31		13	M. F. & Owner	2
J 19		16	M. F. & Owner	6
pt N W pt 26		16	M. F. & Tenant	6
J 27		16	M. F. & Owner	6
J 28		11	M. F. & Owner	2
I 30		11	M. F. & Owner	2
32		11	M. F. & Owner	8
32		13 and 11	M. F. & Tenant	2
J 35		11	M. F. & Owner	8
J 26		16	M. F. & Owner	6
20		17	M. F. & Owner	6
J 20		17	M. F. & Owner	6
J 8 1/2 26		11	M. F. & Owner	2
J N pt 31		12	M. F. & Owner	2
J 33		12	M. F. & Owner	2
J E 1/2 23		15	M. F. & Owner	6
J 35		16	M. F. & Tenant	6
J 33 and 34		11	M. F. & Tenant	8
J W 1/2 27		12	M. F. & Owner	2
J 34		14	M. F. & Owner	2
J 19		15	M. F. & Owner	6
pt S pt 19		15	M. F. & Owner	6
J 20		16	M. F. & Owner	6
J 35		12	M. F. & Tenant	8

No. on Roll	NAME	FRONTAGE	LOT	CONCESSION ON STREET.
878	Hilop, John	J 29		14
983	Harrison, Charles	J 32		16
981	Harrison, Marshall	32		16
879	Kelly, James	J 30		14
1023	Kendall, Robert	J 19		17
1021	Kendall, James jr.	J 19		17
773	King, William	26		14
929	Livingstone, James	J 27		15
930	Livingstone, David K.	J 27		15
936	Livingstone, Robert	J 31		15
883	Menzie, James	J 31		14
940	Mann, James	J 35		15
975	Middleton, Edward	pt N pt 24		16
1032	Machan, Robert	J 31		17
1033	Machan, Wm. H.	J 32		17
891	McKay, Wilson	J N 1/2 26		11
822	McNeil, John	J 19		13
823	McNab, William	J 20		13
821	McInnis, Andrew	J S 1/2 21 and W pt 22		13
825	McInnis, Duncan	J E pt 22		13
867	McNair, James sr.	J 20		14
868	McNair, James jr.	J 20		14
869	McNair, Robert	J 21		14
870	McNair, Donald	J 22		14
871	McNair, John	J 22		14
872	McNair, Peter	J 23		14
873	McNeil, John D.	J 24		14
921	McNair, James	J 22		15
923	McTaggart, John	J 21 E 1/2 23 W 1/2 24		15
924	McTaggart, Neil	J 24		16
925	McLeod, John	pt N pt 24		16
933	McKay, Alexander	J 29		15
931	McKay, George	J 29		15
939	McKay, George sr.	34 E 1/2 33		15
971	McTaggart, Dougald	J 21		16
1028	McKay, George	J W 1/2 30		17
1030	McLeod, Roderick	E 1/2 30		17
1031	McLeod, John	J E 1/2 30		17
1071	McNaught, John	J 30		18
1072	McNaught, Henry	J 31 32		18
789	Neable, Conrad	J 29		12
790	Neable, Gabriel	29		11

Tract.	LOT	CONCESSION OR STREET.	OWNER OR TENANT	P. O.
J 29	14		M. F. & Owner	2
J 32	16		M. F. & Owner	6
J 32	16		M. F. & Owner	6
J 30	11		M. F. & Tenant	2
J 19	17		M. F. & Owner	6
J 19	17		M. F. & Owner	6
J 26	11		M. F. & Occupant	2
J 27	15		M. F. & Owner	6
J 27	15		M. F. & Owner	6
J 31	15		M. F. & Owner	6
J 33	11		M. F. & Owner	2
J 35	15		M. F. & Owner	6
pt N pt 23	16		M. F. & Tenant	6
J 31	17		M. F. & Owner	10
J 32	17		M. F. & Owner	10
J N 1/2 26	11		M. F. & Owner	2
J 19	13		M. F. & Owner	2
J 20	13		M. F. & Owner	2
J S 1/2 21 and W pt 22	13		M. F. & Owner	2
J E pt 22	13		M. F. & Owner	2
J 20	11		M. F. & Owner	2
J 20	11		M. F. & Owner	2
J 21	14		M. F. & Owner	2
J 22	11		M. F. & Owner	2
J 22	11		M. F. & Owner	2
J 23	11		M. F. & Owner	2
J 24	11		M. F. & Owner	2
J 22	15		M. F. & Owner	6
J 21 E 1/2 23 W 1/2 24	15		M. F. & Owner	6
J 24	16		M. F. & Owner	6
pt N pt 24	16		M. F. & Tenant	6
J 29	15		M. F. & Owner	6
J 29	15		M. F. & Owner	6
31 E 1/2 33	15		M. F. & Owner	6
J 21	16		M. F. & Owner	6
J W 1/2 30	17		M. F. & Tenant	10
E 1/2 30	17		M. F. & Owner	10
J E 1/2 30	17		M. F. & Owner	10
J 30	18		M. F. & Owner	10
J 31 32	18		M. F. & Owner	10
J 29	12		M. F. & Owner	2
29	11		M. F. & Tenant	2



No. on Roll.	NAME	LOTS	CONCESSION on STREET
880	Oliver, James	W 4 31	14
881	Oliver, Walter	J E 4 31	14
935	Osborne, John	J 30	15
828	Patterson, George	29	14
937	Robertson, Robert	J 32	15
700	Smart, James	35	11
792	St. Amour, Thos.	J 30	12
793	St. Amour, John	J 30	12
821	Steles, Louis	J 18	13
865	Shiels, John	J 19	14
866	Shiels, James	J 19	14
875	Speiran, Luke	J 27	14
876	Speiran, J. E.	J E 4 28	14
877	Speiran, George	J W 4 28	14
929	Shiels, George	20	15
929	Sparling, Fletcher	26	15
931	Speiran, Hartwell	J 28	15 16
932	Speiran, Hartwell jr.	J 31	16
938	Speiran, John	J W 4 34	15
976	Sparling, George	J 25	16
1069	Smith, William	28 29	18
1070	Smith, James A.	28 29	18
782	Whitfield, Thomas	26	12 13
783	Whitfield, Albert	J 26	12 13
784	Whitfield, Levi	J 26	12 13
785	Whitfield, George	J	12 13
788	Whitfield, John	J 28	12
826	Whitfield, Teasdale	J 23	13
827	Whitfield, Joseph	J 30	13
829	Ward, William	J 31	13
874	Williamson, Charles	J 25	14
917	Worthley, Walter	W 1 18	15
927	Williamson, Alfred	J 26	15
967	Woods, Henry	J 18	16
968	Woods, Wm. J.	18	16
981	Willis, William	29	16
861	Zeigler, William	J E 4 18	14

Tracts.	LOT	CONCESSION OR STREET	OWNER OR TENANT	FOUR
W 1/2 31	14		M. F. & Owner	2
J 1/2 31	14		M. F. & Owner	2
J 30	15		M. F. & Owner	6
29	13		M. F. & Owner	2
J 32	15		M. F. & Owner	6
35	11		M. F. & Tenant	8
J 30	12		M. F. & Owner	2
J 30	12		M. F. & Owner	2
J 18	13		M. F. & Tenant	2
J 19	14		M. F. & Owner	2
J 19	14		M. F. & Owner	2
J 27	14		M. F. & Owner	6
J 1, 1/2 28	14		M. F. & Owner	6
J W 1/2 28	14		M. F. & Owner	6
20	15		M. F. & Owner	6
26	15		M. F. & Owner	6
J 28	15 16		M. F. & Owner	6
J 31	16		M. F. & Owner	6
J W 1/2 33	15		M. F. & Owner	6
J 25	16		M. F. & Owner	6
28 29	18		M. F. & Owner	10
28 29	18		M. F. & Owner	10
26	12 13		M. F. & Owner	2
J 26	12 13		M. F. & Owner	2
J 26	12 13		M. F. & Owner	2
J	12 13		M. F. & Owner	2
J 28	12		M. F. & Owner	2
J 23	13		M. F. & Owner	2
J 30	13		M. F. & Tenant	2
J 31	13		M. F. & Tenant	2
J	11		M. F. & Owner	6
J 25	15		M. F. & Tenant	6
W 1/2 18	15		M. F. & Owner	2
J 18	16		M. F. & Owner	2
18	16		M. F. & Tenant	6
29	16		M. F. & Tenant	6
J E 1/2 18	14		M. F. & Owner	2

## PART II.—Persons entitled to vote at Municipal Elections

No. on Roll.	NAME.	LOTS.	CONCESSION ON STREET.
926	Bassel, William	25	15
696	Cox, Henry	28	11
833	Coughlin, John	35	14
701	Denman, George	35	11
830	Denman, James	31	13
831	Denman, J. J.	31	13
1022	Downey, Thomas	17 18	17
787	Evans, Roxy	E 1 27	12
1066	Govenlock, Andrew	17	18
1067	Govenlock, Robt.	18	18
1068	Govenlock, John	19	18
797	Hurl, Alexander	31	12
972	Holmes, D. H.	22	16
973	Holmes, William	22	16
694	Millard, Charles	27	11
974	Matheson, G. K.	23	16
986	Mann, William	35	16
1073	Machan, William	34 35	18

is entitled to vote at Municipal Elections ONLY.

PL. CODES.	LOT.	CONCESSION OR STREET.	OWNER OR TENANT.	P. O. No.
25	15		Owner	14
28	11		Owner	2
35	13		Owner	24
35	11		Owner	21
31	13		Owner	1
31	13		Owner	1
17 18	17		Owner	18
E 4 27	12		Owner	2
17	18		Owner	15
18	18		Owner	15
19	18		Owner	15
31	12		Owner	21
22	16		Owner	15
22	16		Owner	15
27	11		Owner	13
23	16		Owner	20
35	16		Owner	6
34 35	18		Owner	20

No. on Roll.	NAME.	FROGS.	LOT.	CONCESSION OR STREET.
--------------------	-------	--------	------	-----------------------------

1029	McKay, James		W 4 30	17
------	--------------	--	--------	----

580	Querengesser, Charles	29		16
-----	-----------------------	----	--	----

916	Wortley, Agnes		W 1 18	15
-----	----------------	--	--------	----

PART III. - Persons entitled to vote at Elections to the Judges

795	Holler, Louis	33		12
-----	---------------	----	--	----

1025	Kendall, James sr.	19		17
------	--------------------	----	--	----

SECTION	LOT.	CONCESSION OR STREET.	OWNER OR TENANT.	P. O. No.
W 430	17		Owner	11
29	16		Owner	22
W 418	15		Owner	2

Eligible to vote at Elections to the LEGISLATIVE ASSEMBLY ONLY.

33	12		Manhood Franchise	2
19	17		Manhood Franchise	6

# VOTERS' LIST, - 189

## MUNICIPALITY - OF - THE - TOWNSHIP

### POLLING SUB-DIVISION

Comprising Concessions 9 and 10, inclusive, Lots 21

PART I.- List of Persons entitled to Vote at both Municipal to the Legislative Assembly.

No. on Roll.	NAME	LOT.	CONCESSION or STREET.
366	Bateman, George	J 18 S pt 19	7
368	Bateman, Elijah	S E pt 19	7
371	Beirnes, Francis	pt N pt 22	8
380	Bnrton, John	pt S pt 22	7
391	Barr, Robert sr.	pt S pt 22	7
452	Boyd, George A.	pt N pt 22	8
457	Beirnes, George	pt E pt 22	8
472	Badgley, David	pt N pt 24	8
486	Bawtinheimer, William	J 33 N 1 31	8
526	Barr, Robert jr.	J pt S pt 21	9
515	Baker, John K.	J 30 31	9
600	Bernath, Conrad	J N 1 29	10
372	Cale, William	pt N pt 22	8
379	Cameron, Alex.	pt S pt 22	7
405	Collis, Edward	J S pt 34	7
462	Cober, John	J pt N pt 23 A S 1 23	8 and 9
464	Cober, Ephraim	pt S pt 23	7
489	Caracaden, James	pt S pt 35	8
491	Campbell, Hugh	E 1 33	9
533	Cooper, Wm. J.	pt N pt 22	9
535	Coats, Francis	pt N pt 22	10
547	Campbell, Edward	W 1 33	10
583	Cooper, Daniel	J 24	10
595	Chambers, Samuel	J S pt 25	10
603	Cook, William	J S pt 30	10
373	Lobson, Lawrence	21	7
394	Davies, John M.	pt S pt 23	7
399	Dilworth, Robert	J 33 W 1 29	7
406	Davidson, Thomas	35	7
461	Dunbar, D. W.	J pt N pt 22 and 28	8 and 5
584	Doull, David	J N pt 25	10
378	Eekmier, Daniel	J N pt 22	7
392	Elliot, John	pt S pt 23	7
396	Elliot, William	W 1 25	7
397	Elliot, Robert	W 1 25	7
439	Eekmier, Christian	J 21 W pt 22	8
449	Eekmier, John	J pt N pt 22	8
476	Elliot, James	pt N pt 21	8
544	Engler, Joseph	J 29	9

TERS' LIST, - 1890.

- OF - THE - TOWNSHIP - OF - GREY.

+ SUB-DIVISION NO. 5,

essions 9 and 10, inclusive, Lots 21 to 35, inclusive.

ons entitled to Vote at both Municipal Elections and Elections

LOT.	CONCESSION on STREET.	OWNER or TENANT.	P. O. No.
J 18 S pt 19	7	M. F. & Tenant	3
S E pt 19	7	M. F. & Owner	3
pt N pt 22	8	M. F. & Tenant	3
pt S pt 22	7	M. F. & Owner	3
pt S pt 22	7	M. F. & Occupant	3
pt N pt 22	8	M. F. & Tenant	3
pt E pt 22	8	M. F. & Owner	3
pt N pt 24	8	M. F. & Tenant	3
J 33 N 1/2 34	8	M. F. & Owner	8
J pt S pt 21	9	M. F. & Owner	3
J 30 31	9	M. F. & Owner	8
J N 1/2 29	10	M. F. & Owner	4
pt N pt 22	4	M. F. & Tenant	3
pt S pt 22	7	M. F. & Owner	3
J S pt 31	7	M. F. & Owner	3
J pt N pt 23 A S 1/2 23	8 and 5	M. F. & Owner	3
pt S pt 24	7	M. F. & Owner	3
pt S pt 35	8	M. F. & Owner	8
E 1/2 33	9	M. F. & Owner	8
pt N pt 22	9	M. F. & Owner	3
pt N pt 22	9	M. F. & Owner	3
W 1/2 33	10	M. F. & Owner	8
J 24	10	M. F. & Owner	3
J S pt 25	10	M. F. & Owner	3
J S pt 30	10	M. F. & Owner	8
21	7	M. F. & Owner	3
pt S pt 23	7	M. F. & Owner	3
J 33 W 1/2 26	7	M. F. & Owner	3
35	7	M. F. & Owner	3
J pt N pt 22 and 28	8 and 5	M. F. & Owner	3
J N pt 25	10	M. F. & Owner	3
J N pt 22	7	M. F. & Owner	3
pt S pt 23	7	M. F. & Owner	3
W 1/2 25	7	M. F. & Owner	3
W 1/2 25	7	M. F. & Owner	3
J 21 W pt 22	8	M. F. & Tenant	3
J pt N pt 22	8	M. F. & Owner	3
pt N pt 24	8	M. F. & Tenant	3
J 29	9	M. F. & Tenant	3



No. on Roll	NAME	PLACES	LOT.	CONCESSION or STREET.
385	Fogal, Morris		pt 8 pt 23	7
386	Fogal, Alfred		pt 8 pt 23	7
455	Ferguson, William		pt E pt 22	8
456	Ferguson, John		pt E pt 22	8
534	Fogal, J. W.		pt S pt 22	9
401	Grant, John		E 3 39	7
481	Gill, John	J 31		8
530	Gill, Isaac		pt N pt 22	9
541	G. J. George		pt 8 pt 22	8
554	Guss, Joseph		pt 8 pt 35	9
1075	Greensides, Edward		pts 25 26 27 28	9
369	Henry, Moses	J 20		7
376	Hicks, William		pt 8 pt 22	7
384	Heffernan, John	J	pt 8 pt 22	7
443	Henderson, David		pt N pt 22	8
444	Holloway, John		pt N pt 22	8
447	Hansid, John	J	pt N pt 22	8
463	Hensworth, Joseph		pt 8 pt 23	7
471	Hawthorne, David		pt N pt 24	8
493	Hanover, Jacob		pt 8 pt 34	8
538	Hollenback, John		pts 3 25 N 1 26	9
539	Hollenback, Alfred		E 3 27	9
542	Hodge, George		W 3 27	9
535	Hodge, John		31 35	Henfryn 9
604	Howard, Dennis		31	10
383	Inlay, John		pt 8 pt 23	7
471	Inlay, Geo. G.		pt N pt 22	8
375	Jury, John		pt 8 pt 22	7
445	Jamieson, John		pt N pt 22	8
556	Jackson, William		53 54 55 56	9 Henfryn
377	Keffer, John		pt 8 pt 22	7
448	Kleinschroth, Samuel		pt N pt 22	8
601	Kerr, Robert		N pt 30	10
1076	Knight, Geo. W.		pts 25 26 27 28	9

Trass.	LOT.	CONCESSION OR STREET.	OWNER OR TENANT	P. O. No.
	pt S pt 23	7	M. F. & Owner	4
	pt S pt 23	7	M. F. & Owner	4
	pt E pt 22	8	M. F. & Owner	4
	pt E pt 22	8	M. F. & Owner	4
	pt N pt 22	9	M. F. & Owner	4

	E 1/2 30	7	M. F. & Owner	4
J 31	8	M. F. & Owner	4	
	pt N pt 22	9	M. F. & Owner	4
	pt S pt 22	8	M. F. & Owner	4
	pt S pt 35	9	M. F. & Owner	8
	pts 25 26 27 28	9	M. F. & Occupant	3

J 20	7	M. F. & Tenant	4	
	pt S pt 22	7	M. F. & Owner	4
J	pt S pt 22	7	M. F. & Owner	4
	pt N pt 22	8	M. F. & Owner	3
	pt N pt 22	8	M. F. & Tenant	3
J	pt N pt 22	8	M. F. & Owner	4
	pt S pt 23	7	M. F. & Tenant	4
	pt N pt 24	8	M. F. & Owner	3
	pt S pt 34	8	M. F. & Owner	8
J S 1 25 N 1 26	9	M. F. & Owner	4	
E 1/2 27	9	M. F. & Owner	3	
W 1/2 27	9	M. F. & Tenant	4	
31 35	Henfyn 9	M. F. & Owner	8	
31	10	M. F. & Owner	8	

	pt S pt 23	7	M. F. & Owner	3
	pt N pt 22	8	M. F. & Tenant	3

	pt S pt 22	7	M. F. & Owner	3
	pt N pt 22	8	M. F. & Owner	4
	53 51 55 59	9 Henfyn	M. F. & Tenant	4

	pt S pt 22	7	M. F. & Owner	3
	pt N pt 22	8	M. F. & Tenant	3
	N pt 30	10	M. F. & Tenant	8
	pts 25 26 27 28	9	M. F. & Occupant	3

No. on Roll	NAME.	Sections	LOT	CONCESSION OR SURREY
453	Loag, Robert		pt N pt 21	8
477	Laird, James	J 25		8
478	Laird, Geo.	25		8
536	Lowe, James		8 pt 24	9
547	Lowe, Wakelield		J 8 pt 24	9
549	Lake, William		J N 4 25	9
596	Lake, Isaac		J N 3 of 8 26 27	10
47	Malou, David		J 8 pt 23 24	8
67	Malou, William		J pt N pt 22 23 27 28 8 7	
179	Manning, John		J N 4 26	8
182	Mason, M. S. B.		J 26	8
19	Maize, John		70 71	8 Denver
527	Maize, James		J 24	9
479	Mc Kay, Daniel		pt N pt 22	8
595	Mc Keel, ex, Robert		J 24	7
412	McDonald, David		pt N pt 22	8
451	McAlister, Hugh		1 pt N pt 22	8
451	McKeel, ex, James		pt N pt 22	8
519	McDonald, William		34	9
530	McDonald, Robert		J 34	9
590	McDonald, Robert		J 21	10
382	Nichol, Samuel		pt S pt 22	7
544	Oxtoby, George		J 28	
465	Panshaker, Aaron		pt N pt 23	8
467	Patton, William		J pt N pt 23	8
473	Peebles, Alexander		pt N pt 22	8
371	Richardson, Donald		pt S pt 22	7
384	Routly, William		pt S pt 22	7
437	Richardson, Matheson		N W pt 18	8
480	Raynard, Christopher		J 27	8
481	Rupp, Richard		J 28	8



No. on Roll.	NAME	Lot	CONCESSION OR STREET.
400	Sharp, William	L } 25	7
401	Sharp, Andrew	J E } 26	7
440	Spence, William	pt N pt 22	8
458	Simpson, William	pt N pt 23	8
459	Simpson, Thos. P.	4 pt N pt 22	9
469	Sharp, W. J.	pt N pt 24	8
487	Stevenson, William	pt N pt 35	8
488	Stewart, Henry	V 91	8 Henfry
528	Stemmon, John	J 22	9
529	Stemmon, Thomas	J 23	9
544	Shine, Samuel	W } 27	9
591	Sanders, John	J 23	10
592	Sanders, Wm. L.	J 22	10
599	Stevenson, Thomas	J 28	10
1077	Symonds, Richard	pts 31 32 33 34	9

437	Tindall, William	19	8
439	Tindall, David H.	18	8
5 Taylor, Wm. G.	J 32	8	
496	Thompson, William	pt S pt 35	8
552	Thompson, James	J 5	9 Henfry
598	Travis, James	J 8 } of 8 } 26 27	10

380	Wanner, Henry	4 pt S pt 24	7
438	Whelpton, Joseph	20	8
450	Wolf, Noah	pt N pt 22	8
460	Wray, Robert	pt N pt 23	8
532	Wolf, Jacob	32	10
546	Whiting, David	pt S pt 31	9

466	Young, James A.	pt N pt 23	8
483	Young, William	30	8

446	Zieman, Henry	pt N pt 22	8
-----	---------------	------------	---

PART II.—Persons entitled to vote at MUNICIPAL E.

402	Banks, G. W.	29	7
404	Banks, G.	W } 30	7

393	Doig, William	pt S pt 23	7
-----	---------------	------------	---

387	Eckmier, Elizabeth	pt N pt 23	7
-----	--------------------	------------	---

Block	LOT	CONCESSION OR STREET.	OWNER OR TENANT	P. O. No.
E } 25		7	M. F. & Owner	3
J E } 26		7	M. F. & Owner	3
pt N pt 22		8	M. F. & Owner	4
pt N pt 23		8	M. F. & Owner	4
4 pt N pt 22		9	M. F. & Owner	4
pt N pt 24		8	M. F. & Owner	4
pt N pt 35		8	M. F. & Owner	8
V 91		8 Henfry	M. F. & Owner	8
4 22		9	M. F. & Owner	3
4 23		9	M. F. & Owner	3
W } 27		9	M. F. & Tenant	3
4 23		10	M. F. & Owner	3
4 22		10	M. F. & Owner	3
4 28		10	M. F. & Owner	8
pts 31 32 33 34		9	M. F. & Occupant	3

19		8	M. F. & Owner	3
18		8	M. F. & Owner	3
4 32		8	M. F. & Owner	3
pt S pt 35		8	M. F. & Occupant	8
J 5		9 Henfry	M. F. & Tenant	8
4 8 } of 8 } 26 27		10	M. F. & Owner	3

4 pt S pt 24		7	M. F. & Tenant	3
20		8	M. F. & Owner	3
pt N pt 22		8	M. F. & Tenant	3
pt N pt 23		8	M. F. & Tenant	3
32		10	M. F. & Tenant	3
pt S pt 31		9	M. F. & Tenant	8

pt N pt 23		8	M. F. & Tenant	3
30		8	M. F. & Owner	3

pt N pt 22		8	M. F. & Owner	3
------------	--	---	---------------	---

Persons entitled to vote at MUNICIPAL ELECTIONS ONLY.

29		7	Owner	13
W } 30		7	Owner	13

pt S pt 23		7	Owner	11
------------	--	---	-------	----

pt N pt 23		7	Owner	3
------------	--	---	-------	---

No. on Roll.	NAME.	LOT	CONC PASTOR OR STREET
--------------	-------	-----	-----------------------

171	Hav, W. G.	pt 8 pt 23	8
172	Hav, J. C.	pt 8 pt 23	8

401	Kerr, Rebecca	N pt 10	10
-----	---------------	---------	----

441	Spence, Robert	pt N pt 22	8
-----	----------------	------------	---

480	Watson, Peter	1 80	Henfry
197	Wade, E. E.	10 11 12 13	Henfry

551	Zillax, George	61 6	Henfry
-----	----------------	------	--------

PART III. — Persons entitled to vote at Elections to — Clergy.

388	Eckmier, Louis	pt 8 pt 23	7
389	Eckmier, August	pt 8 pt 23	7

168	McTaggart, Wellington	pt N pt 23	8
772	McLeod, William	pt N pt 22	8

LOT	CONCESSION OR STREET	OWNER OR TENANT	
pt 8 pt 35 pt 8 pt 36	7	Owner Owner	7
N pt 10	10	Owner	7
P N pt 22	8	Owner	1
1 89 10 11 12 13	Henfry Henfry	Owner Owner	14 1
61 6	Henfry	Owner	7

led to vote at Elections to LEGISLATIVE ASSEMBLY ONLY.

pt 8 pt 23	7	Manhood Franchise	4
pt 8 pt 23	7	Manhood Franchise	4

pt N pt 23	8	Manhood Franchise	3
pt N pt 22	8	Manhood Franchise	4



# VOTERS' LIST, - 189

## MUNICIPALITY - OF - THE - TOWNSHIP

### POLLING SUB-DIVISION

Comprising Concession 1, Lots 35 to 70, inclusive; Concession 2, Lots 18 to 35, inclusive.

PART I. List of Persons entitled to Vote at both Municipal Election and at the Legislative Assembly.

No. on Roll.	NAME	Lot	CONCESSION or STREET.
22	Armstrong, Joseph M	J N pt 39	1
107	Alexander, Alex.	J S pt 57 58	1
111	Ansman, William	J S pt 63 64	1
277	Armstrong, Richard	J 29	5
278	Armstrong, Wm. G.	29	5
325	Ames, William	4 28	6
326	Ames, Henry	4 29	6
337	Annett, William	J 35	9
25	Brown, Samuel	J N 1 36 37	1
26	Brown, William	N 1 36 37	1
42	Brown, James	J N 1 51	1
44	Blough, James	pt N pt 52	1
106	Brown, William	J S 1 55 56	1
115	Brown, George	4 26	2
118	Brown, James	4 W 1 29	2
160	Byers, Daniel	4 35	2
201	Bowes, James	35	3
205	Bowes, Thomas	4 35	3
235	Bremner, Andrew	4 25	4
236	Bremner, William	S 1 21	4
243	Baylis, Thomas	J 31	4
250	Baylis, Charles	31	4
339	Bennett, Robert	J 31	6
331	Bennett, Wm. H.	31	6
332	Beirnes, Francis	J W 1 32	6
333	Beirnes, William	W 1 32	6
334	Beirnes, John F.	J E 1 32	6
37	Cummings, Hance	J 18 19	1
59	Campbell, William	J N pt 63 64	1
60	Campbell, Arch.	J N pt 63 64	1
104	Coats, George	J S pt 52	1
140	Campbell, David	J 27	2
152	Coats, William	J E 1 31	2
158	Cosens, Chas.	J W 1 31	2
159	Cosens, Stephen	J E 1 31	2
189	Campbell, William	J 23	3
193	Clark, Isaac	J 30	4
291	Clark, John	30	5
233	Dunbar, John	J 23	4
243	Duke, Adam	J 31	4
244	Dunbar, David sr.	32	4
245	Dunbar, David, jr.	J 32	4
321	Docket, Robert	21	6

# ERS' LIST, - 1890.

## OF - THE - TOWNSHIP - OF - GREY.

### SUB-DIVISION NO. 6.

lots 35 to 70, inclusive; Concessions 2 to 6, inclusive,  
Lots 18 to 35, inclusive.

entitled to Vote at both Municipal Elections and Elections

LOT.	CONCESSION OR STREET.	OWNER OR TENANT.	A. O. T.
N pt 39	1	M. F. & Owner	1
S pt 57 58	1	M. F. & Owner	1
S pt 64 64	1	M. F. & Owner	10
29	5	M. F. & Tenant	3
20	5	M. F. & Tenant	3
28	6	M. F. & Owner	4
29	6	M. F. & Owner	3
35	6	M. F. & Owner	3
J N 1 36 37	1	M. F. & Owner	1
N 1 36 37	1	M. F. & Owner	1
J N 1 31	1	M. F. & Owner	1
pt N pt 52	1	M. F. & Owner	1
J S 1 55 56	1	M. F. & Owner	1
J 26	2	M. F. & Owner	1
J W 1 29	2	M. F. & Tenant	10
J 35	2	M. F. & Owner	10
J 35	3	M. F. & Owner	10
J 35	3	M. F. & Owner	3
J 25	1	M. F. & Owner	3
S 1 21	1	M. F. & Owner	10
J 31	1	M. F. & Owner	10
J 31	6	M. F. & Owner	3
J 31	6	M. F. & Owner	3
J W 1 32	6	M. F. & Owner	3
J W 1 32	6	M. F. & Owner	3
J E 1 32	6	M. F. & Owner	3
J 18 19	1	M. F. & Owner	1
N pt 63 64	1	M. F. & Owner	1
J N pt 63 64	1	M. F. & Owner	1
S pt 52	1	M. F. & Owner	4
J 27	2	M. F. & Owner	1
J E 1 31	2	M. F. & Owner	10
J W 1 31	2	M. F. & Owner	10
J E 1 31	2	M. F. & Owner	3
J 23	3	M. F. & Owner	3
J 30	1	M. F. & Owner	3
30	5	M. F. & Owner	3
J 23	1	M. F. & Owner	3
J 31	1	M. F. & Owner	3
32	1	M. F. & Owner	10
J 32	1	M. F. & Owner	10
21	6	M. F. & Owner	3

No. on Roll.	NAME	Sections.	LOT.	CONCESSION ON STREET.
51	Elliot, George	J N	55 56	1
52	Elliot, William	N	55 56	4
108	Elliot, Robert	S	pts 58 59 60	1
109	Elliot, Thomas	J S	pts 58 59 60	1
110	Elliot, James	J N	61 62	1
201	Erb, Peter	32		3
285	Ezerman, Henry	26		5
102	Fraser, William	J S	1 11 15	1
112	Furtney, Jacob	J S	pts 55 56	1
1-1	Furtney, Andrew	J W	3 31	2
32	Graham, William	J N	4 13 14	1
191	Good, John	N W	pt 26	3
47	Hastie, Mat.	J pt N	pt 52	1
101	Hazlen, Nelson	S	pt 11	1
153	Holmes, Samuel	J	32	2
154	Holmes, John	J	32	2
155	Holmes, James	J	32	2
157	Hewitt, Albert	J E	3 33	2
271	Hutchinson, Cuthbertson	J W	3 17	5
275	Hutchinson, Wm. H.	18		5
276	Hutchinson, Wm.	J	19	5
289	Hudson, Charles	J	29	5
299	Hudson, William	29		5
286	Kellner, Joseph	27		5
287	Kellner, John	27		5
288	Kellner, Alexander	J	27	6
18	Loughead, Samuel	J pt N	pt 50 52 53	1
117	Lucas, John	J	28	2
193	Lindsay, John J.	J	27	3
241	Lindsay, James	J	29	4
27	Murray, James	J N	pt 38	1
49	Mitchell, Charles	J pt N	pt 52	1
50	Mitchell, Robert	J N	pt 53 54	1
65	Menzies, Robert	J S	1 of N 1 67 68	1
66	Menzies, Adam	J S	1 69 70	1
97	Mines, John	J S	1 34 35 36	1
105	Mitchell, William	J S	pts 53 51 55	1
184	Matthews, Samuel	J	21	3
185	Miller, Francis	21		3
190	Miller, John	J	25	3
192	Matthews, Thomas	S E	pt 26	3

Lot.	CONCESSION on STREET.	OWNER or TENANT.	P. O. No.
J N 1/2 55 56	1	M. F. & Owner	1
N 1/2 55 56	1	M. F. & Owner	1
S pts 58 59 60	1	M. F. & Owner	1
J S pts 58 59 60	1	M. F. & Owner	1
J S 1/2 61 62	1	M. F. & Owner	1
32	4	M. F. & Owner	10
26	5	M. F. & Owner	3
J S 1/2 11 11 15	1	M. F. & Owner	4
J S pts 55 56	1	M. F. & Owner	10
J W 1/2 41	2	M. F. & Owner	1
J N 1/2 11 11	1	M. F. & Tenant	4
N W pt 26	3	M. F. & Owner	1
J pt N pt 52	1	M. F. & Owner	4
S pt 11	1	M. F. & Occupant	1
J 32	2	M. F. & Owner	10
J 32	2	M. F. & Owner	10
632	2	M. F. & Owner	10
J E 1/2 33	2	M. F. & Owner	10
J W 1/2 17	5	M. F. & Owner	3
18	5	M. F. & Owner	2
J 19	5	M. F. & Owner	3
J 29	5	M. F. & Owner	3
29	5	M. F. & Owner	3
27	5	M. F. & Owner	3
27	5	M. F. & Owner	3
J 27	6	M. F. & Owner	3
J pt N pt 50 52 53	1	M. F. & Owner	4
J 24	2	M. F. & Owner	1
J 27	3	M. F. & Owner	4
J 29	1	M. F. & Owner	3
J N pt 38	1	M. F. & Owner	4
J pt N pt 52	1	M. F. & Owner	4
J N pt 53 54	1	M. F. & Owner	1
J S 1/2 of N 1/2 67 68	1	M. F. & Owner	1
J N 1/2 69 70	1	M. F. & Owner	1
J S 1/2 31 35 36	1	M. F. & Tenant	1
J S pts 54 51 55	1	M. F. & Owner	4
J 21	3	M. F. & Tenant	3
21	3	M. F. & Owner	3
J 25	3	M. F. & Owner	3
S E pt 26	3	M. F. & Owner	3

No. on Roll	NAME	LOC	CONCLUSION OF SERVIT
29	McKee, Robert	J N pt 19	1
35	McKee, George	J N 16 17	1
61	M. C. ...	N 18 63 66	1
62	M. George, Alex.	J N pts 67 68	1
63	M. George, John	J N pts 67 68	1
64	McGeorge, Saml. jr	N pts 67 68	1
100	M. C. Johnson, Robert	S 37	1
111	McAllister, John	418	2 3 4
112	McDonald, Donald	J 19 20	2
113	McDonald, John	J 21 22	2
114	McDonald, Alex.	J 23 24	2
181	M. Cartney, John	J 19 20	3
182	M. Cartney, Robt	J 19 20	3
183	M. Cartney, James	J 19 20	3
191	M. ... , Hugh	J 28	3
195	M. Neil, Alexander	28	3
234	McOn-h, John	N 21	4
237	McNaird, Magdalena	W 26	4
248	McNichol, Roderick	J 1 26	4
299	McNichol, M. de ... jr.	J 1 27	4
251	McLeod, William	35	4
252	McLeod, Roderick	35	4
297	McDonald, Alex.	J 30	5
298	McDonald, Donald jr.	30	5
299	McDonald, Donald jr.	30	5
203	Oliver, Robert	4 31	5
224	Pearson, James	J N 1 20 20	4 6
230	Pearson, Richard	J 19 21	4
231	Pearson, Robt. sr.	21	4
232	Pearson, R. bt. jr.	J 22 24	4 5
246	Pirie, Robt.	J 34	4
247	Pirie, James	J 31	4
318	Pollard, William	J 19	6
319	Pollard, Wm. A.	19	6
320	Pollard, Geo. W.	19	6
321	Pewson, William	pt N pt 27	6
103	Robertson, David	S pt 45	1
156	Rae, Elijah	J W 33	2
196	Ridley, John	J W 29	3
281	Rose, Charles, L.	J 22	5
282	Rose, John W.	J 23	5
283	Rose, Robert	W 23	6
24	Sharpin, John	J N 3 35	1
30	Sangster, George	J N pts 10 12	1
31	Sangster, Samuel	N 18 11 11	1
46	Steffens, Jacob	pt N pt 52	1
53	Stewart, David	S 1 57 58	1
54	Stewart, John T.	J N 1 57 58	1
55	Stout, James	J N 4 61 62	1
56	Stout, Alex.	N 4 61	1
113	Smith, John	S 4 67 68	1
114	Smith, Amos	J S 1 67 68	1
150	Smith, William	J 30	2
186	Savage, John sr.	J 22	3
187	Savage, Joseph	22	3
188	Savage, John jr.	22	3
197	Spillett, Daniel	J 15 4 29	4
198	Spillett, Richard	E 4 29	4
200	Stephens, Edward	N pt 30	4



No. on Roll	NAME	SECTION	FOOT	CONCESSION OR STRIP
11 Ter	J. W. J.	pt S W pt 9	1	
210	Vander, B. J.	28	1	
280	Vollen, T. J.	J 21	1	
1	Watson, J. W.	pt N pt 52	1	
15	Wright, James	pt N pt 52	1	
317	Wright, A. G.	17 18	1	
325	Young, West	J W 1	6	
336	Young, John	17 18	6	
PART II				
58	Prager, Robert	N 1 20 60	1	
17	Granger, Sarah Ann	1 27	1	
212	Holmes, William	30	1	
279	Ingram, G. C.	20	5	
115	Love, Samuel	S 1 69 70	1	
119	Lucas, Adam	W 1 20	2	

LOT	CONCESSION OR STIPUL.	OWNER OR TENANT	P. D. No.
at S W pt 10	1	M. F. A. Owner	4
28	1	M. F. A. Owner	4
21	1	M. F. A. Tenant	4
pt S pt 27	1	M. F. A. Owner	4
pt S pt 27	1	M. F. A. Owner	4
17 15	1	M. F. A. Owner	3
W 1/4	6	M. F. A. Owner	3
17 1/4	6	M. F. A. Owner	13
N 1/2 69 70	1	Leasehold ONLY, Owner	14
27	1	Owner	4
30	1	Owner	9
20	5	Owner	3
S 1/2 69 70	1	Owner	9
W 1/2 29	2	Owner	11



No. on Roll	NAME	LOT	CONCESSION or STREET
126	Wilson A. C. At. John	S 1 1 36 N 1 1 11	1

127 McKee, Arthur  
290 4. 1. 06 607 Mary

128 P. Jones

223 11. 1. 06 1. Job  
121 R. 1. 06 1. George

162 Wilson, J. Joe

PART III. - Persons entitled to vote at Elections to the Legislature  
136 McKee, William

137 Wilson, Donald  
137 White, John T.

138 Yeo, Henry

LOT	CONCESSION STREET	OWNER NAME	FOUR
101		Ow...	11
111		Ow...	1
		Ow...	1
		Ow...	1
		Ow...	1
		Ow...	1
21		Ow...	1
20		Ow...	1
		Ow...	1

ed to vote at Elections to the LEGISLATIVE ASSEMBLY ONLY.

71 617	1	Manhood Franchise	1
S 1 71	1	Manhood Franchise	1
N 1 61 62	1	Manhood Franchise	1
S pt 50	1	Manhood Franchise	1

# VOTERS' LIST, - 189

## MUNICIPALITY - CR - THE - TOWNSHIP

### POLLING SUB-DIVISION

Comprising Concessions 7 and 8, Lots 11 to 17, inclusive, of  
Lots 11 to 20, inclusive of Concessions 11 and 12, Lots 11

Part of the Polling Sub-Division is also included both Municipally  
to the Localities Assembly.

No. on Roll	NAME	Address	CONCESSION or STREET
65 A	W. J. ...	J 11 17	7
66 A	W. J. ...	J 11 17	Cranbrook
68 A	W. J. ...	17 18 25 26	Cranbrook
681 B	W. J. ...	N pt 16 17	11
682 B	W. J. ...	J 11	19
683 B	W. J. ...	J 11 17 19 20	Cranbrook
684 B	W. J. ...	11 11 20 20	Cranbrook
685 B	W. J. ...	11 11 20 20	Cranbrook
686 B	W. J. ...	11 11 20 20	Cranbrook
687 B	W. J. ...	11 11 20 20	Cranbrook
688 B	W. J. ...	11 11 20 20	Cranbrook
689 B	W. J. ...	11 11 20 20	Cranbrook
690 B	W. J. ...	11 11 20 20	Cranbrook
691 B	W. J. ...	11 11 20 20	Cranbrook
692 B	W. J. ...	11 11 20 20	Cranbrook
693 B	W. J. ...	11 11 20 20	Cranbrook
694 B	W. J. ...	11 11 20 20	Cranbrook
695 B	W. J. ...	11 11 20 20	Cranbrook
696 B	W. J. ...	11 11 20 20	Cranbrook
697 B	W. J. ...	11 11 20 20	Cranbrook
698 B	W. J. ...	11 11 20 20	Cranbrook
699 B	W. J. ...	11 11 20 20	Cranbrook
700 B	W. J. ...	11 11 20 20	Cranbrook
701 B	W. J. ...	11 11 20 20	Cranbrook
702 B	W. J. ...	11 11 20 20	Cranbrook
703 B	W. J. ...	11 11 20 20	Cranbrook
704 B	W. J. ...	11 11 20 20	Cranbrook
705 B	W. J. ...	11 11 20 20	Cranbrook
706 B	W. J. ...	11 11 20 20	Cranbrook
707 B	W. J. ...	11 11 20 20	Cranbrook
708 B	W. J. ...	11 11 20 20	Cranbrook
709 B	W. J. ...	11 11 20 20	Cranbrook
710 B	W. J. ...	11 11 20 20	Cranbrook
711 B	W. J. ...	11 11 20 20	Cranbrook
712 B	W. J. ...	11 11 20 20	Cranbrook
713 B	W. J. ...	11 11 20 20	Cranbrook
714 B	W. J. ...	11 11 20 20	Cranbrook
715 B	W. J. ...	11 11 20 20	Cranbrook
716 B	W. J. ...	11 11 20 20	Cranbrook
717 B	W. J. ...	11 11 20 20	Cranbrook
718 B	W. J. ...	11 11 20 20	Cranbrook
719 B	W. J. ...	11 11 20 20	Cranbrook
720 B	W. J. ...	11 11 20 20	Cranbrook
721 B	W. J. ...	11 11 20 20	Cranbrook
722 B	W. J. ...	11 11 20 20	Cranbrook
723 B	W. J. ...	11 11 20 20	Cranbrook
724 B	W. J. ...	11 11 20 20	Cranbrook
725 B	W. J. ...	11 11 20 20	Cranbrook
726 B	W. J. ...	11 11 20 20	Cranbrook
727 B	W. J. ...	11 11 20 20	Cranbrook
728 B	W. J. ...	11 11 20 20	Cranbrook
729 B	W. J. ...	11 11 20 20	Cranbrook
730 B	W. J. ...	11 11 20 20	Cranbrook
731 B	W. J. ...	11 11 20 20	Cranbrook
732 B	W. J. ...	11 11 20 20	Cranbrook
733 B	W. J. ...	11 11 20 20	Cranbrook
734 B	W. J. ...	11 11 20 20	Cranbrook
735 B	W. J. ...	11 11 20 20	Cranbrook
736 B	W. J. ...	11 11 20 20	Cranbrook
737 B	W. J. ...	11 11 20 20	Cranbrook
738 B	W. J. ...	11 11 20 20	Cranbrook
739 B	W. J. ...	11 11 20 20	Cranbrook
740 B	W. J. ...	11 11 20 20	Cranbrook
741 B	W. J. ...	11 11 20 20	Cranbrook
742 B	W. J. ...	11 11 20 20	Cranbrook
743 B	W. J. ...	11 11 20 20	Cranbrook
744 B	W. J. ...	11 11 20 20	Cranbrook
745 B	W. J. ...	11 11 20 20	Cranbrook
746 B	W. J. ...	11 11 20 20	Cranbrook
747 B	W. J. ...	11 11 20 20	Cranbrook
748 B	W. J. ...	11 11 20 20	Cranbrook
749 B	W. J. ...	11 11 20 20	Cranbrook
750 B	W. J. ...	11 11 20 20	Cranbrook
751 B	W. J. ...	11 11 20 20	Cranbrook
752 B	W. J. ...	11 11 20 20	Cranbrook
753 B	W. J. ...	11 11 20 20	Cranbrook
754 B	W. J. ...	11 11 20 20	Cranbrook
755 B	W. J. ...	11 11 20 20	Cranbrook
756 B	W. J. ...	11 11 20 20	Cranbrook
757 B	W. J. ...	11 11 20 20	Cranbrook
758 B	W. J. ...	11 11 20 20	Cranbrook
759 B	W. J. ...	11 11 20 20	Cranbrook
760 B	W. J. ...	11 11 20 20	Cranbrook
761 B	W. J. ...	11 11 20 20	Cranbrook
762 B	W. J. ...	11 11 20 20	Cranbrook
763 B	W. J. ...	11 11 20 20	Cranbrook
764 B	W. J. ...	11 11 20 20	Cranbrook
765 B	W. J. ...	11 11 20 20	Cranbrook
766 B	W. J. ...	11 11 20 20	Cranbrook
767 B	W. J. ...	11 11 20 20	Cranbrook
768 B	W. J. ...	11 11 20 20	Cranbrook
769 B	W. J. ...	11 11 20 20	Cranbrook
770 B	W. J. ...	11 11 20 20	Cranbrook
771 B	W. J. ...	11 11 20 20	Cranbrook
772 B	W. J. ...	11 11 20 20	Cranbrook
773 B	W. J. ...	11 11 20 20	Cranbrook
774 B	W. J. ...	11 11 20 20	Cranbrook
775 B	W. J. ...	11 11 20 20	Cranbrook
776 B	W. J. ...	11 11 20 20	Cranbrook
777 B	W. J. ...	11 11 20 20	Cranbrook
778 B	W. J. ...	11 11 20 20	Cranbrook
779 B	W. J. ...	11 11 20 20	Cranbrook
780 B	W. J. ...	11 11 20 20	Cranbrook
781 B	W. J. ...	11 11 20 20	Cranbrook
782 B	W. J. ...	11 11 20 20	Cranbrook
783 B	W. J. ...	11 11 20 20	Cranbrook
784 B	W. J. ...	11 11 20 20	Cranbrook
785 B	W. J. ...	11 11 20 20	Cranbrook
786 B	W. J. ...	11 11 20 20	Cranbrook
787 B	W. J. ...	11 11 20 20	Cranbrook
788 B	W. J. ...	11 11 20 20	Cranbrook
789 B	W. J. ...	11 11 20 20	Cranbrook
790 B	W. J. ...	11 11 20 20	Cranbrook
791 B	W. J. ...	11 11 20 20	Cranbrook
792 B	W. J. ...	11 11 20 20	Cranbrook
793 B	W. J. ...	11 11 20 20	Cranbrook
794 B	W. J. ...	11 11 20 20	Cranbrook
795 B	W. J. ...	11 11 20 20	Cranbrook
796 B	W. J. ...	11 11 20 20	Cranbrook
797 B	W. J. ...	11 11 20 20	Cranbrook
798 B	W. J. ...	11 11 20 20	Cranbrook
799 B	W. J. ...	11 11 20 20	Cranbrook
800 B	W. J. ...	11 11 20 20	Cranbrook

# ERS' LIST, - 1890.

## OF - THE - TOWNSHIP - OF - GREY.

### SUB-DIVISION NO. 7.

lots 8, Lots 11 to 17, inclusive (Concessions 9 and 10,  
and Concessions 11 and 12, Lots 11 to 25, inclusive).

for both Municipal Elections and Elections

LOT	CONCESSION OR SECTION	OWNER OR TENANT.	P. O. No.
J L 3 17	7	M. F. A Owner	3
J L 11 17	Cranbrook	M. F. A Owner	2
J L 15 26	Cranbrook	M. F. A Owner	2
N pts 16 17	11	M. F. A Tenant	2
J L 17	10	M. F. A Tenant	2
J L 11 29 30	Cranbrook	M. F. A Owner	2
J L 11 29 30	Cranbrook	M. F. A Owner	2
J L 11 29 30	Cranbrook	M. F. A Owner	2
J L 11 29 30	Cranbrook	M. F. A Tenant	2
J L 11 29 30	Cranbrook	M. F. A Owner	2
J L 11 29 30	Cranbrook	M. F. A Owner	2
J L 11 29 30	Cranbrook	M. F. A Owner	2
J L 11 29 30	Cranbrook	M. F. A Tenant	2
J L 11 29 30	Cranbrook	M. F. A Tenant	3
J L 11 29 30	Cranbrook	M. F. A Tenant	2
J L 11 29 30	Cranbrook	M. F. A Tenant	2
J L 11 29 30	Cranbrook	M. F. A Tenant	2
J L 11 29 30	Cranbrook	M. F. A Owner	2
J L pt 17	7	M. F. A Occupant	4
J L pt 29	10	M. F. A Owner	2
J L pts 16 17	11	M. F. A Owner	2
J L pt 16	Cranbrook	M. F. A Owner	2
J L pts 16 17	11	M. F. A Owner	2
J L pts 16 17	11	M. F. A Owner	2
J L pts 16 17	11	M. F. A Owner	2
J L pts 16 17	11	M. F. A Owner	2
J L pts 16 17	Tannersville	M. F. A Owner	2
J L pt 19	12	M. F. A Owner	2
J L 22	12	M. F. A Owner	2
J L 22	12	M. F. A Owner	2
J L 21	12	M. F. A Owner	2
J L 21	12	M. F. A Owner	2
J N pt 11	10	M. F. & Owner	2
J N 11	Cranbrook	M. F. & Owner	2
J N pt 11	Cranbrook	M. F. A Owner	2
J N 20 36 38 39	Cranbrook	M. F. & Owner	2
J N 12 13 14	Tannersville	M. F. A Owner	2
J N 27 28	Tannersville	M. F. A Owner	2
J N 21	12	M. F. A Owner	2
J N 21	12	M. F. A Owner	2

No. on Roll	NAME	CLASS	FOOT	CONCRESSION on STREET
730	Eagle, Conrad	J 11		12
641	Faulkner, Joseph	J 11	17	4
575	Fox, Michael	J N	pt 11	10
760	Foester, Valentine	J 20		12
761	Foester, Adam	20		12
771	Fox, Edmund	61	62	Cranbrook
647	Gramm, Valentim	J 39	10 18 50 53	Cranbrook
664	Gabor, Martin	12		Cranbrook
670	Gordon, Robt.	pt N	pt 11	Cranbrook
671	Gordon, William	251	252	Cranbrook
743	Goltz, John	33		Tannersville
425	Hall, William	J 11		8
515	Hakkirk, Wm. sr.	J 12		9
516	Hakkirk, Wm. jr.	J 12		9
518	Hall, Robt.	8	pt 11	9
570	Hollinger, Louis	J 18	W pt 11	10
645	Hunter, John	22	34	Cranbrook
653	Huether, George	101	105	Cranbrook
659	Hunter, Francis	N	pt 1	Cranbrook
780	Howard, John	J 25		12 13
644	Jacklin, Elijah	J 20		Cranbrook
361	Keffer, Jacob	16		7
362	Keffer, Peter	J 16		7
363	Keffer, Aaron	J 16		7
524	King, Wm.	J 20		9
525	King, John	J 20		9
579	Knight, Joseph	E	4 15	10
582	Knight, Jas. sr.	N	W pt 18	10
583	Knight, James jr.	J 18		9
581	Knight, Charles	J 18		9
580	Kressler, Jacob	J 20		11
754	Knight, John	W	4 17	12
757	Kressler, Adam	18		12

SECTION	FUT.	CONNECTION OR SHIFT	OWNER OR TANT	P. O. No.
J 11		14	M. F. & Owner	2
J 11; J 17		8	M. F. & Owner	3
J N pt 11		10	M. F. & Owner	2
J 20		14	M. F. & Owner	2
20		12	M. F. & Owner	2
61 62		Cranbrook	M. F. & Occupant	2
J 30 40 48 50 53		Cranbrook	M. F. & Owner	2
12		Cranbrook	M. F. & Owner	2
pt N pt 11		Cranbrook	M. F. & Occupant	2
251 252		Cranbrook	M. F. & Owner	2
33		Tannersville	M. F. & Owner	2
J 11		8	M. F. & Owner	3
J 12		9	M. F. & Owner	1
J 12		9	M. F. & Owner	1
8 pt 11		9	M. F. & Owner	3
J 8 W pt 11		10	M. F. & Tenant	1
32 31		Cranbrook	M. F. & Owner	2
101 105		Cranbrook	M. F. & Tenant	2
N pt 4		Cranbrook	M. F. & Owner	2
J 25		12 13	M. F. & Tenant	2
J 20		Cranbrook	M. F. & Tenant	2
J 16		7	M. F. & Owner	3
J 16		7	M. F. & Owner	3
J 16		7	M. F. & Owner	3
J 20		9	M. F. & Owner	3
J 20		9	M. F. & Owner	3
J 20		9	M. F. & Owner	3
E 4 15		10	M. F. & Owner	2
N W pt 18		10	M. F. & Owner	2
J 18		9	M. F. & Owner	2
J 18		9	M. F. & Owner	2
J 20		11	M. F. & Owner	2
W 4 17		12	M. F. & Owner	2
18		12	M. F. & Owner	2

No. on Roll.	NAME.	Jt poss.	LOT.	CONCESSION on STREET.
354	Lamont, Angus	J 13		7
355	Lamont, Donald	J 13		7
356	Lamont, John sr.	J 14		7
357	Lamont, John jr.	J 14		7
358	Lamont, Donald	11		7
426	Lamont, Malcolm sr.	J 15		8
427	Lamont, Allan	J 15		8
428	Lamont, Peter	15		8
429	Lamont, Malcolm jr.	15		8
687	Long, John sr.	S 4 25		11
688	Long, John jr.	J E 1 22		11
769	Locking, Thomas	J E 1 23		12
770	Locking, Wm.	J E 1 23		12

517	Menary, Robt.	J 13		9
520	Mitchell, Thomas	15		9
521	Mitchell, John	pt S pt 15		9
682	Marsen, William	J 21		11
686	Michael, Conrad	J 24		11
732	Mills, Richard	J 11		12
747	Mitchell, J. J.	pt N W pt 16		12

352	McKinnon, Hugh	J 11		7
423	McKay, Robt.	11		8
513	McGregor, Thos.	J W 1 11		9
643	McKay, Wm.	11		Cranbrook
654	McNair, Alex.	J pt 1		Cranbrook
657	McRae, D. B.	N pt 2		Cranbrook
661	McIntosh, John	7		Cranbrook
726	McLachlin, John	J W 1 11		12
727	McLachlin, James	E 1 11		12
740	McKay, Adam	pt N pt 15		12
741	McDonald, Robt.	pt N E pt 15		12
745	McIntosh, John jr.	pt N W pt 16		12
765	McIntosh, John	J S 1 21		12

549	O-ter, Joseph	J 16		9
-----	---------------	------	--	---

573	Porter, Hugh	J 13		10
684	Paualaker, L. W.	J W 1 22		11
728	Perrie, Wm. jr.	J 12		12

658	Raymann, Michael	S A S 1 4		Cranbrook
662	Raddatz, Ferdinand	J 7 8 9		Cranbrook
735	Raymann, A.	10		Tannersville
736	Raymann, Alfred	pt N pt 18		10
755	Rann, John	J E 1 17		12
758	Raymann, Michael	N W pt 19		12

J. no.	Lot	CONCESSION on STREET.	OWNER or TENANT.	P. O. No.
J 13	7		M. F. & Owner	1
J 13	7		M. F. & Owner	1
J 11	7		M. F. & Owner	3
J 11	7		M. F. & Owner	3
J 11	7		M. F. & Owner	3
J 15	8		M. F. & Owner	3
J 15	8		M. F. & Owner	3
15	8		M. F. & Owner	3
15	8		M. F. & Owner	3
S 4 25	11		M. F. & Owner	2
J E 1/2 22	11		M. F. & Owner	2
J E 1/2 23	12		M. F. & Owner	2
J E 1/2 23	12		M. F. & Owner	2

J 13	9		M. F. & Owner	2
15	9		M. F. & Owner	2
pt S pt 15	9		M. F. & Tenant	2
J 21	11		M. F. & Tenant	2
J 21	11		M. F. & Owner	2
J 14	12		M. F. & Tenant	2
pt N W pt 16	12		M. F. & Tenant	2

J 11	7		M. F. & Owner	1
11	8		M. F. & Owner	3
J W 1/2 11	9		M. F. & Owner	1
11	Cranbrook		M. F. & Owner	2
J pt 1	Cranbrook		M. F. & Owner	2
N pt 2	Cranbrook		M. F. & Income	2
5	Cranbrook		M. F. & Owner	2
J W 1/2 11	12		M. F. & Owner	2
E 1/2 11	12		M. F. & Owner	2
pt N pt 15	12		M. F. & Tenant	2
pt N E pt 15	12		M. F. & Owner	2
pt N W pt 16	12		M. F. & Owner	2
J S 1/2 21	12		M. F. & Owner	2

J 16	9		M. F. & Owner	2
------	---	--	---------------	---

J 13	10		M. F. & Owner	2
J W 1/2 22	11		M. F. & Owner	2
J 12	12		M. F. & Owner	2

3 & S 4 1	Cranbrook		M. F. & Owner	2
J 7 8 9	Cranbrook		M. F. & Owner	2
9 10	Tanner's		M. F. & Owner	2
pt N pt 18	10		M. F. & Owner	2
J E 1/2 17	12		M. F. & Tenant	2
N W pt 19	12		M. F. & Owner	2



No. on Roll.	NAME.	Acres	LOT.	CONCESSION OR STREET.
475	Shick, Samuel T.		J 8 1/2 16	8
476	Smallman, John		J W 1/2 15	10
477	Smallman, Henry		W 1/2 15	10
478	Smallman, George		pt 8 pt 15	10
487	Slemmon, Wm.		J N pt 20	10
636	Switzer, Charles		J 1 to 8	Cranbrook
667	Sheik, John		11 1/2 27 28 17 1/2	Cranbrook
688	Schneider, Martin		65 65 66 67	Cranbrook
672	Switzer, J. W.		217 1/2 218 219 1/2	Cranbrook
712	Soel, Charles		N pt 1	Tannersville
718	Siemon, Valentine		pt N W pt 16	12
719	Siemon, George		13 N W pt 16	12
750	Steiss, John V.		pt N W pt 16	12
762	Schoock Co		1/2 pt 15 E pt 19	12

369	Taylor, Thomas		15	7
369	Taylor, Achurst		J 15	7
511	Tarabul, Adam		J E 1/2 11	9
523	Tindall, Abel		J 19	9
571	Taylor, Wm.		J 11	10

572	Vincent, John		J 12	10
-----	---------------	--	------	----

133	Wright, Hugh		J W 1/2 17	8
522	Wilson, William		J 17	9
717	Williams, E. J.		1/2 pt N W pt 16	12

656	Zimmer, Daniel		21 22 23 pt 1	Cranbrook
737	Zimmer, Daniel jr.		7 8	Tannersville

PART II. — Persons entitled to lots of Municipalities

750	Brown, Agnes		16 17	10
-----	--------------	--	-------	----

669	Hunter, Alex.		8 pt of N 1/2 1	Cranbrook
-----	---------------	--	-----------------	-----------

130	Keys, Mary Jane		N 1/2 16	8
-----	-----------------	--	----------	---

LOTS	CONCESSION OR STREET.	OWNER OR TENANT.	P. O. Ad.
J 8 1 16	8	M. F. & Owner	2
J W 1 15	10	M. F. & Owner	2
W 1 15	10	M. F. & Owner	2
pt 8 pt 15	10	M. F. & Occupant	2
J N pt 20	10	M. F. & Owner	2
J 1 16 8	Cranbrook	M. F. & Owner	2
1 1 16 27 28 17	Cranbrook	M. F. & Owner	2
1 1 16 66 67	Cranbrook	M. F. & Owner	2
2171 210 212 1 215	Cranbrook	M. F. & Owner	2
N pt 1	Tannersville	M. F. & Owner	2
pt N W pt 16	12	M. F. & Tenant	2
pt N W pt 16	12	M. F. & Owner	2
pt N W pt 16	12	M. F. & Owner	2
pt N W pt 16	12	M. F. & Owner	2
J 15	7	M. F. & Owner	3
J 15	7	M. F. & Owner	3
J 15 1 11	9	M. F. & Owner	3
J 19	9	M. F. & Owner	3
J 11	10	M. F. & Owner	1
J 12	10	M. F. & Owner	1
J W 1 17	8	M. F. & Owner	3
J 17	9	M. F. & Owner	2
J pt N W pt 16	12	M. F. & Owner	2
21 22 23 pt 1	Cranbrook	M. F. & Owner	2
7 8	Tannersville	M. F. & Owner	2
10 17	10	Owner	2
8 pt of N 1 1	Cranbrook	Owner	1
N 1 16	8	Owner	3

No. on Roll.	NAME	Plots.	LOT.	CONCESSION on STREET.
--------------	------	--------	------	-----------------------

624	McKay, Ellen	13		
-----	--------------	----	--	--

724	Perrie, Gilbert	12		12
-----	-----------------	----	--	----

655	Ritchie, Ann	pt 1		Cranbrook
-----	--------------	------	--	-----------

652	Steele, Mary	35 38		Cranbrook
690	Sanders, Thomas	S 1/2 of N 1/2 25		11
733	Slemmon, James	14		12
741	Slemmon, Margaret	29 30 31 41		Cranbrook

586	Teasdale, Thomas	19		10
-----	------------------	----	--	----

679	Waterworth, Wm.	48 49		11
-----	-----------------	-------	--	----

PART III. Persons entitled to vote at Elections to the LEGISLATURE

753	Backer, Adam	16		12
-----	--------------	----	--	----

775	Coutts, William	61 62		Cranbrook
-----	-----------------	-------	--	-----------

648	Gramm, John	21 211 212		Cranbrook
649	Gramm, Henry	21 211 212		Cranbrook
650	Gramm, George	21 211 212		Cranbrook
651	Gramm, Jacob	21 211 212		Cranbrook

LOT.	CONCESSION on STREET.	OWNERSHIP or TENANT	P. O. No.
13	8	Owner	1
14	12	Owner	2
pt 1	Cranbrook	Tenant	2
35 38 S 1/4 of N 1/4 25	Cranbrook 11	Owner	2
14	12	Owner	3
29 30 31 41	Cranbrook	Owner	2
19	10	Owner	2
18 19	11	Owner	19
16	12	Manhood Franchise	2
61 62	Cranbrook	Manhood Franchise	2
21 211 212	Cranbrook	Manhood Franchise	2
21 211 212	Cranbrook	Manhood Franchise	2
21 211 212	Cranbrook	Manhood Franchise	2
21 211 212	Cranbrook	Manhood Franchise	2

Eligible to Vote at Elections to the LEGISLATIVE ASSEMBLY ONLY.

No. on Roll.	NAME.	Jurors.	LOT.	CONCESSION on STREET.
--------------	-------	---------	------	-----------------------

774	McNichol, Andrew		N pt 14	12
-----	------------------	--	---------	----


776	Raymann, Jacob		p N pt 19	12
-----	----------------	--	-----------	----

778	Zimmer, Adon		S pt 1	Craubrook
779	Zimmer, Jacob		S pt 1	Craubrook

VOTERS IN MUNICIPAL

	PART I.	PART
Sub-Division No. 1.....	134	26
Sub-Division No. 2.....	83	19
Sub-Division No. 3.....	156	15
Sub-Division No. 4.....	101	21
Sub-Division No. 5.....	131	11
Sub-Division No. 6.....	151	14
Sub-Division No. 7.....	110	12
Totals.....	902	111

The Number of Persons Qualified as Jurors in the Munic

1185  
  
 1255

Jurors.	LOT.	CONCESSION on STREET.	OWNERS or TENANT.	P. O. No.
N pt 14	12		Manhood Franchise	2
P N pt 19	12		Manhood Franchise	2
S pt 1	Cranbrook		Manhood Franchise	2
S pt 1	Cranbrook		Manhood Franchise	2

**JURORS IN MUNICIPALITY:**

PART I.	PART II.	PART III.
134	26	3
83	19	7
156	15	5
104	21	2
131	11	4
151	11	4
110	12	10
<u>902</u>	<u>118</u>	<u>35</u>

Persons Qualified as Jurors in the Municipality in 1890 is 580.

1185  
  
 1255

v



